I364.9773
I29c
1991
c.2

# CRIME IN ILLINOIS

ILLINOIS STATE LIBRARY
JAN 12 1993
ILLINOIS DOCUMENTS

# 1991

ILLINOIS STATE POLICE

DATE DUE

OCT 05 1994 HC

GAYLORD

PRINTED IN U.S.A.

I 364.9773
I 29c
1991
c. 2

# CRIME IN ILLINOIS
# 1991

**Presented by the**

**Illinois State Police**
**Division of Forensic Services and Identification**
**Bureau of Identification**

**Editors:** James R. Bushnell
Karen C. Reeder
Wanda Kaidell

# Table of Contents

**PREFACE** ..... v

**INTRODUCTION**
Illinois Uniform Crime Reporting Program ..... 1
Chicago Police Department and Downstate Illinois ..... 1
Considerations for Interpretation ..... 2
Reporting Agencies by Method ..... 3
Agencies with Data Missing ..... 3
The Crime Index ..... 4
The Crime Rate ..... 4
Classification of Crime Index Offenses ..... 5

**SECTION I CRIME TRENDS**
Crime Trends ..... 9
State Total Crime Index Offenses ..... 10
Downstate Illinois Crime Index Offenses ..... 11
Chicago Police Department Crime Index Offenses ..... 12
Crime Index Arrests ..... 13

**SECTION II OFFENSE AND CLEARANCE DATA**
Offense and Clearance Trends ..... 19
Downstate Illinois ..... 20
Chicago Police Department ..... 26

**SECTION III ADULT AND JUVENILE ARREST DATA**
Adult and Juvenile Arrest Trends ..... 31
Downstate Illinois ..... 32
Chicago Police Department ..... 38

**SECTION IV CRIME INDEX/CRIME RATE DATA**
Introduction and State Totals ..... 43
Police Departments ..... 47
Sheriffs' Offices ..... 106
Colleges and Universities ..... 118
Secretary of State ..... 121
Counties ..... 122
Illinois State Police, Division of State Troopers ..... 134
Illinois State Police, Division of Criminal Investigation ..... 136
Railroads ..... 137
Airports ..... 138
Park Districts ..... 139
Hospitals ..... 139
Other Agencies ..... 140

**SECTION V HATE CRIME** ..... 141

**SECTION VI DOMESTIC VIOLENCE** ..... 153

**SECTION VII METROPOLITAN STATISTICAL AREAS**
Map ..... 165
Summaries ..... 166

**SECTION VIII LAW ENFORCEMENT OFFICERS KILLED, ASSAULTED/BATTERED**
Officers Killed ..... 173
Officers Assaulted/Battered ..... 174

**SECTION IX APPENDIX**
I-UCR Offense Codes for 1991 ..... 179
Multi-County Agencies ..... 180

Since the publication of all statistical data is a voluminous and costly undertaking, only part of the more general information is contained herein. More specific agency information is available upon request from:

Illinois State Police
Division of Forensic Services and Identification
Bureau of Identification
726 South College, P.O. Box 3677
Springfield, Illinois 62708-3677
217 / 782-3310

ILLINOIS STATE LIBRARY
3 1129 00634 511 0

Printed by the Authority of the
State of Illinois
Jim Edgar, Governor
ISP 6-455 (12/92)

## PREFACE

The Illinois State Police, through the Illinois Uniform Crime Reporting Program, serves as the central repository of crime statistics for the state of Illinois. Since 1972, with the cooperation of over one thousand law enforcement agencies, the Illinois State Police has continually strived to improve the quality and scope of the program. This progress is evidenced by the introduction of the Revised Illinois Uniform Crime Reporting Program (R-IUCR) in 1992. When fully implemented in January 1993, R-IUCR will offer additional and enhanced statistical data to serve the management and planning needs of the criminal justice community.

The impact of fiscal restraints has reduced the length of this publication and copies have been reproduced in-house by Illinois State Police personnel. Although we have curtailed the size of the publication, I feel the content and quality have not been diminished and will enable you to utilize this publication effectively in the management of your operations.

With appreciation and thanks to all who have contributed to its publication, I present Crime in Illinois 1991 to the people of Illinois.

Terrance W. Gainer
Director
Illinois State Police

# INTRODUCTION

## THE ILLINOIS UNIFORM CRIME REPORTING PROGRAM

The Illinois Uniform Crime Reporting (I-UCR) Program was developed in 1971 and implemented on January 1, 1972. The I-UCR Program has evolved into a system intended to meet the needs of all reporting agencies. It is an incident-based reporting system designed to accomplish the following major goals:

- To provide needed administrative statistics for law enforcement agencies.
- To provide the legislature with information necessary to formulate effective laws which address the crime problem.
- To provide Illinois citizens with the most complete information on the nature and extent of crime.
- To include comprehensive data for researchers and planners.
- To adhere to the national program's standards.

Reporting crime statistics is mandated by chapter 38, paragraph 206-8 of the Illinois Revised Statutes:

> 206-8. Crime Statistics. The Department (of State Police) shall be a central repository and custodian of crime statistics for the state and it shall have all power incident thereto to carry out the purposes of this Act, including the power to demand and receive cooperation in the submission of crime statistics from all units of government.

Reporting agencies receive monthly and quarterly summaries of the reported criminal activity within their jurisdictions upon request. All offenses known to law enforcement agencies are reported monthly to the Crime Studies Section of the Bureau of Identification. Participating jurisdictions include villages, municipalities, counties, colleges, universities, park districts, railroads and hospitals throughout Illinois. Agencies may also submit service code and local ordinance data in order to provide law enforcement administrators with information for use in planning and research; determining and utilizing manpower; budgeting; and developing and evaluating crime prevention programs.

In 1991 there were 1,016 law enforcement agencies in Illinois, of which 774 reported crime statistics directly to the Bureau of Identification. The remaining agencies reported their crime statistics through an intermediary agency (sheriff's office, police department, etc.). Agencies submit their data through the use of paper forms, computer printouts, magnetic tape, floppy disk, or via remote on-line terminals.

## CHICAGO POLICE DEPARTMENT AND DOWNSTATE ILLINOIS TOTALS

The practices employed by the Chicago Police Department to report Illinois Uniform Crime data are not consistent with those used by all other reporting agencies. In order to avoid creating a misleading impression concerning statewide crime and arrest trends, statistics from the Chicago Police Department are presented separately in this publication.

The reader is advised to read carefully the footnotes in the various sections of this publication that pertain to specific Chicago Police Department reporting practices.

Sections pertaining to Crime Index Offense data indicate separate totals for the Chicago Police Department and separate totals for Downstate Illinois which consist of sheriffs' offices, police departments (other than the Chicago Police Department), colleges, universities and Secretary of State's Office. Sections pertaining to Crime Index Arrest data indicate separate totals for the Chicago Police Department and separate totals for Downstate Illinois which consist of sheriffs' offices, police departments (other than the Chicago Police Department), colleges, universities and the Secretary of State's Office. State totals have been calculated only when the inclusion of the Chicago Police Department data would not create a misleading impression concerning the statewide total.

## CONSIDERATIONS FOR INTERPRETATION

When comparing the crime statistics of one agency with another, many factors should be taken into consideration before conclusions are made. Some of the conditions affecting the type and volume of crime are:

- Population density and degree of urbanization with size of locality and its surrounding area.
- Variations in composition of the population, particularly youth concentration.
- Stability of population with respect to residents' mobility, commuting patterns and transient factors.
- Modes of transportation and highway system.
- Economic conditions, including median income, poverty level and job availability.
- Cultural factors and educational, recreational and religious characteristics.
- Family conditions with respect to divorce and family cohesiveness.
- Climate.
- Effective strength of law enforcement agencies.
- Administrative and investigative emphases of law enforcement.
- Policies of other components of the criminal justice system (i.e., prosecutorial, judicial, correctional and probational).
- Citizens' attitudes toward crime.
- Crime reporting practices of citizenry.[1]

[1] Crime in the United States - 1991, United States Department of Justice, Federal Bureau of Investigation, p.v.

## I-UCR REPORTING AGENCIES BY METHOD
## 1991

| Agency | | Total Reporting Agencies | | | | |
|---|---|---|---|---|---|---|
| | | Paper Forms | Printout | CRT | Magnetic Tape | Floppy Disk |
| Police Departments | 585 | 190 | 7 | 203 | 60 | 125 |
| Sheriffs' Offices | 102 | 17 | 0 | 68 | 8 | 9 |
| Colleges & Universities | 6 | 7 | 0 | 11 | 0 | 8 |
| Railroads | 13 | 8 | 0 | 1 | 1 | 3 |
| Miscellaneous Agencies | 12 | 2 | 0 | 36 | 1 | 3 |
| Park Districts | 4 | 0 | 0 | 1 | 0 | 3 |
| Hospitals | 2 | 1 | 0 | 0 | 0 | 1 |
| Total | 774 | 225 | 7 | 320 | 70 | 152 |

## AGENCIES WITH DATA MISSING
## 1991

**Police Departments**

| Agency | # of Months Missing |
|---|---|
| Beardstown | 1 |
| Benton | 10 |
| Dallas City | 12 |
| Elizabeth | 2 |
| Genoa | 1 |
| Johnston City | 1 |
| Lakemoor | 10 |
| Lanark | 1 |
| Libertyville | 1 |
| Norwood | 1 |
| Okawville | 1 |
| Richmond | 1 |
| Robbins | 12 |
| St. Anne | 5 |
| Summerfield | 1 |
| Sunnyside | 12 |
| Tampico | 1 |
| Tonica | 8 |
| Vienna | 2 |
| West Frankfort | 1 |

**Sheriffs' Offices**

| Agency | # of Months Missing |
|---|---|
| Bureau County | 1(offense only) |
| Madison County | 5 |

**Miscellaneous**

| Agency | # of Months Missing |
|---|---|
| Belt Railroad | 12 |
| SOS District 5 | 7 |
| Oak Forest Hospital | 2 |

## THE CRIME INDEX

The Crime Index is the total number of index offenses occurring within a given jurisdiction during a specified period of time. It is used to indicate the amount and extent of serious crimes as defined by the International Association of Chiefs of Police Committee on Uniform Crime Reports. The Crime Index consists of violent crimes - murder and nonnegligent manslaughter, forcible rape, robbery, and aggravated assault; and of property crimes - burglary, theft, motor vehicle theft and arson.

The index crimes used by the I-UCR Program translate into the national program's eight Crime Index offenses as:

### Violent Crimes

**Murder and nonnegligent manslaughter** - The willful killing of a person or the death of a person caused by gross negligence of an individual other than the victim.

**Forcible rape** - The carnal knowledge of a female, forcibly and against her will - includes attempted rape. Illinois reports criminal sexual assault offenses rather than rape offenses under this category.

**Robbery** - The taking or attempting to take anything of value for the care, custody, or control of a person or persons by force or threat of force or violence - includes attempted robbery.

**Aggravated assault** - The intentional causing of serious bodily harm or the intentional attempt or threat of serious bodily injury or death - includes aggravated battery, attempted murder and ritual mutilation.

### Property Crimes

**Burglary** - The unlawful entry of a structure to commit a felony or theft - includes attempted burglary.

**Theft** - The unlawful taking or stealing of property or articles without the use of force, violence, or fraud - includes burglary from motor vehicle and attempts.

**Motor vehicle theft** - The unlawful taking or stealing of a motor vehicle - includes attempted motor vehicle theft.

**Arson** - The willful or malicious burning or attempts to burn, with or without intent to defraud, a dwelling house, public building or any building, motor vehicle, aircraft, or personal property of another.

## THE CRIME RATE

The crime rate indicates the volume of crime occurring within a given population. It is defined as the total number of index crimes per 100,000 inhabitants and is calculated as follows:

$$\frac{\text{Crime Index} \times 100{,}000}{\text{jurisdictional population}} = \text{crime rate}$$

The jurisdictional population can be that of a city, town, village, state, or nation.

## Crime Index Offense Classifications

| | ILLINOIS CLASSIFICATIONS | FBI-UCR CLASSIFICATIONS |
|---|---|---|
| VIOLENT CRIMES | First Degree Murder (Chapter 38-9-1)<br>Second Degree Murder (Chapter 38-9-2) | Murder & Nonnegligent Manslaughter |
| | Criminal Sexual Assault (Chapter 38-12-13)<br>Aggravated Criminal Sexual Assault (Chapter 38-12-14) | Forcible Rape |
| | Robbery (Chapter 38-18-1)<br>Armed Robbery (Chapter 38-18-2) | Robbery |
| | Attempted Murder (Chapter 38-8-4)<br>Aggravated Assault (Chapter 38-12-2)<br>Aggravated Battery (Chapter 38-12-4)<br>Ritual Mutilation (Chapter 38-12-32) | Aggravated Assault |
| PROPERTY CRIMES | Burglary (Chapter 38-19-1) | Burglary |
| | Theft (Chapter 38-16-1)<br>Burglary From Auto (Chapter 38-19-1) | Larceny / Theft |
| | Vehicle Theft (Chapter 38-16-1) | Vehicle Theft |
| | Arson (Chapter 38-20-1)<br>Aggravated Arson (Chapter 38-20-1.1) | Arson |

# SECTION I

# CRIME TRENDS

## Violent Crimes
## Property Crimes

Please note the following while reviewing this section:

The Downstate Offense Total is the sum of data reported by sheriffs' offices, police departments (other than the Chicago Police Department), colleges, universities and the Secretary of State's Office. The Downstate Arrest Total is the sum of data reported by sheriffs' offices, police departments (other than the Chicago Police Department), colleges, universities and the Secretary of State's Office.

The Chicago Police Department Total is the data reported only by the Chicago Police Department.

The State Offense Total is the sum of the Chicago Police Department and Downstate Illinois. State Offense Totals have been calculated only when the inclusion of the Chicago Police Department data would not create a misleading impression concerning the statewide total.

Each category of offense and arrest information reflects data for offenses that occurred between January 1, 1991, and December 31, 1991. Because of agency adjustments and late submissions, 1990 figures reflected in this publication are not comparable with those figures published in Crime in Illinois 1990.

The 1989 Aggravated Assault, Aggravated Battery, Attempted Murder and Ritual Mutilation totals are a total for only Aggravated Assault, Aggravated Battery and Attempted Murder. The statute amendment for Ritual Mutilation became effective January 1, 1990.

In order to be responsive to population changes, the 1989 crime rate was calculated using the 1988 estimated population statistics. The 1990 and 1991 crime rates for this section were calculated using the 1990 actual decennial census. The population census statistics indicated in this section are the most recent complete population census statistics available for each year. The crime rates in this section are not comparable to previous publications of Crime in Illinois. Section IV, Crime Index/Crime Rate Data, contains a more detailed explanation.

# STATE TOTALS
# CRIME INDEX OFFENSES
# 1989-1991

| | INDEX OFFENSE | YEAR | NUMBER OF OFFENSES | % VOLUME CHANGE | CRIME RATE PER 100,000 | % CHANGE |
|---|---|---|---|---|---|---|
| VIOLENT CRIMES | Murder | 1989 | 1,063 | | 9.2 | |
| | | 1990 | 1,183 | +11.3 | 10.3 | +12.0 |
| | | 1991 | 1,298 | +9.7 | 11.4 | +10.7 |
| | Criminal Sexual Assault | 1989 | 6,153 | | 53.0 | |
| | | 1990 | 6,399 | +4.0 | 56.0 | +5.7 |
| | | 1991 | 6,525 | +2.0 | 57.1 | +2.0 |
| | Robbery | 1989 | 39,237 | | 337.8 | |
| | | 1990 | 44,932 | +14.5 | 393.1 | +16.4 |
| | | 1991 | 52,485 | +16.8 | 459.2 | +16.8 |
| | Aggravated Assault, Aggravated Battery, Attempted Murder and Ritual Mutilation | 1989* | 54,327 | | 467.7 | |
| | | 1990 | 59,511 | +9.5 | 520.6 | +11.3 |
| | | 1991 | 60,937 | +2.4 | 533.1 | +2.4 |
| | Subtotal | 1989 | 100,780 | | 867.6 | |
| | | 1990 | 112,025 | +11.2 | 980.0 | +13.0 |
| | | 1991 | 121,245 | +8.2 | 1,060.7 | +8.2 |
| PROPERTY CRIMES | Burglary | 1989 | 125,533 | | 1,080.7 | |
| | | 1990 | 120,357 | -4.1 | 1,052.9 | -2.6 |
| | | 1991 | 128,150 | +6.5 | 1,121.1 | +6.5 |
| | Theft | 1989 | 361,990 | | 3,116.3 | |
| | | 1990 | 369,358 | +2.0 | 3,231.3 | +3.7 |
| | | 1991 | 378,392 | +2.4 | 3,310.3 | +2.4 |
| | Motor Vehicle Theft | 1989 | 71,338 | | 614.1 | |
| | | 1990 | 73,814 | +3.5 | 645.8 | +5.2 |
| | | 1991 | 75,630 | +2.5 | 661.6 | +2.4 |
| | Arson | 1989 | 4,876 | | 42.0 | |
| | | 1990 | 4,839 | -0.8 | 42.3 | +0.7 |
| | | 1991 | 4,485 | -7.3 | 39.2 | -7.3 |
| | Subtotal | 1989 | 563,737 | | 4,853.1 | |
| | | 1990 | 568,368 | +0.8 | 4,972.3 | +2.5 |
| | | 1991 | 586,657 | +3.2 | 5,132.3 | +3.2 |
| | Crime Index Total | 1989 | 664,517 | | 5,720.7 | |
| | | 1990 | 680,393 | +2.4 | 5,952.4 | +4.1 |
| | | 1991 | 707,902 | +4.0 | 6,193.0 | +4.0 |

* Each category of offense and arrest information reflects data for offenses that occurred between January 1, 1991, and December 31, 1991. Because of agency adjustments and late submissions, 1990 figures reflected in this publication are not comparable with those figures published in Crime in Illinois 1990.

# DOWNSTATE ILLINOIS
# CRIME INDEX OFFENSES
# 1989-1991

| | INDEX OFFENSE | YEAR | NUMBER OF OFFENSES | % VOLUME CHANGE | CRIME RATE PER 100,000 | % CHANGE |
|---|---|---|---|---|---|---|
| VIOLENT CRIMES | Murder | 1989 | 321 | | 3.7 | |
| | | 1990 | 332 | +3.4 | 3.8 | +2.7 |
| | | 1991 | 372 | +12.0 | 4.3 | +13.2 |
| | Criminal Sexual Assault | 1989 | 2,805 | | 32.5 | |
| | | 1990 | 3,040 | +8.4 | 35.2 | +8.3 |
| | | 1991 | 3,358 | +10.5 | 38.8 | +10.2 |
| | Robbery | 1989 | 7,615 | | 88.2 | |
| | | 1990 | 7,796 | +2.4 | 90.2 | +2.3 |
| | | 1991 | 8,752 | +12.3 | 101.2 | +12.2 |
| | Aggravated Assault, Aggravated Battery, Attempted Murder and Ritual Mutilation | 1989* | 16,713 | | 193.5 | |
| | | 1990 | 18,469 | +10.5 | 213.6 | +10.4 |
| | | 1991 | 18,801 | +1.8 | 217.4 | +1.8 |
| | Subtotal | 1989 | 27,454 | | 317.8 | |
| | | 1990 | 29,637 | +8.0 | 342.7 | +7.8 |
| | | 1991 | 31,283 | +5.6 | 361.8 | +5.6 |
| PROPERTY CRIMES | Burglary | 1989 | 73,964 | | 856.2 | |
| | | 1990 | 70,554 | -4.6 | 816.0 | -4.7 |
| | | 1991 | 76,031 | +7.8 | 879.3 | +7.8 |
| | Theft | 1989 | 231,949 | | 2,685.0 | |
| | | 1990 | 240,312 | +3.6 | 2,779.2 | +3.5 |
| | | 1991 | 246,980 | +2.8 | 2,856.3 | +2.8 |
| | Motor Vehicle Theft | 1989 | 25,142 | | 290.8 | |
| | | 1990 | 24,816 | -1.3 | 287.0 | -1.3 |
| | | 1991 | 27,920 | +12.5 | 322.9 | +12.5 |
| | Arson | 1989 | 1,988 | | 23.0 | |
| | | 1990 | 2,048 | +3.0 | 23.7 | +3.0 |
| | | 1991 | 2,137 | +4.3 | 24.7 | +4.2 |
| | Subtotal | 1989 | 333,043 | | 3,855.3 | |
| | | 1990 | 337,730 | +1.4 | 3,905.8 | +1.3 |
| | | 1991 | 353,068 | +4.5 | 4,083.2 | +4.5 |
| | Crime Index Total | 1989 | 360,497 | | 4,173.1 | |
| | | 1990 | 367,367 | +1.9 | 4,248.6 | +1.8 |
| | | 1991 | 384,351 | +4.6 | 4,445.0 | +4.6 |

* Each category of offense and arrest information reflects data for offenses that occurred between January 1, 1991, and December 31, 1991. Because of agency adjustments and late submissions, 1990 figures reflected in this publication are not comparable with those figures published in Crime in Illinois 1990.

# CHICAGO POLICE DEPARTMENT
# CRIME INDEX OFFENSES
# 1989-1991

| | INDEX OFFENSE | YEAR | NUMBER OF OFFENSES | % VOLUME CHANGE | CRIME RATE PER 100,000 | % CHANGE |
|---|---|---|---|---|---|---|
| VIOLENT CRIMES | Murder | 1989 | 742 | | 24.9 | |
| | | 1990 | 851 | +14.7 | 30.6 | +22.9 |
| | | 1991 | 926 | +8.8 | 33.3 | +8.8 |
| | Criminal Sexual Assault | 1989 | 3,348 | | 112.4 | |
| | | 1990 | 3,359 | +0.3 | 120.7 | +7.4 |
| | | 1991 | 3,167 | -5.7 | 113.8 | -5.7 |
| | Robbery | 1989 | 31,622 | | 1,062.0 | |
| | | 1990 | 37,136 | +17.4 | 1,334.0 | +25.6 |
| | | 1991 | 43,733 | +17.8 | 1,571.0 | +17.8 |
| | Aggravated Assault, Aggravated Battery, Attempted Murder and Ritual Mutilation | 1989* | 37,614 | | 1,263.3 | |
| | | 1990 | 41,042 | +9.1 | 1,474.4 | +16.7 |
| | | 1991 | 42,136 | +2.7 | 1,513.7 | +2.7 |
| | Subtotal | 1989 | 73,326 | | 2,462.7 | |
| | | 1990 | 82,388 | +12.4 | 2,959.6 | +20.2 |
| | | 1991 | 89,962 | +9.2 | 3,231.7 | +9.2 |
| PROPERTY CRIMES | Burglary | 1989 | 51,569 | | 1,731.9 | |
| | | 1990 | 49,803 | -3.4 | 1,789.1 | +3.3 |
| | | 1991 | 52,119 | +4.7 | 1,872.3 | +4.7 |
| | Theft | 1989 | 130,041 | | 4,367.4 | |
| | | 1990 | 129,046 | -0.8 | 4,635.7 | +6.1 |
| | | 1991 | 131,412 | +1.8 | 4,720.7 | +1.8 |
| | Motor Vehicle Theft | 1989 | 46,196 | | 1,551.5 | |
| | | 1990 | 48,998 | +6.1 | 1,760.2 | +13.5 |
| | | 1991 | 47,710 | -2.6 | 1,713.9 | -2.6 |
| | Arson | 1989 | 2,888 | | 97.0 | |
| | | 1990 | 2,791 | -3.4 | 100.3 | +3.4 |
| | | 1991 | 2,348 | -15.9 | 84.3 | -16.0 |
| | Subtotal | 1989 | 230,694 | | 7,747.9 | |
| | | 1990 | 230,638 | -0.0 | 8,285.2 | +6.9 |
| | | 1991 | 233,589 | +1.3 | 8,391.2 | +1.3 |
| | Crime Index Total | 1989 | 304,020 | | 10,210.5 | |
| | | 1990 | 313,026 | +3.0 | 11,244.9 | +10.1 |
| | | 1991 | 323,551 | +3.4 | 11,622.9 | +3.4 |

* Each category of offense and arrest information reflects data for offenses that occurred between January 1, 1991, and December 31, 1991. Because of agency adjustments and late submissions, 1990 figures reflected in this publication are not comparable with those figures published in Crime in Illinois 1990.

# Percentage of Arrests for Crime Index Offenses 1991

## State Totals

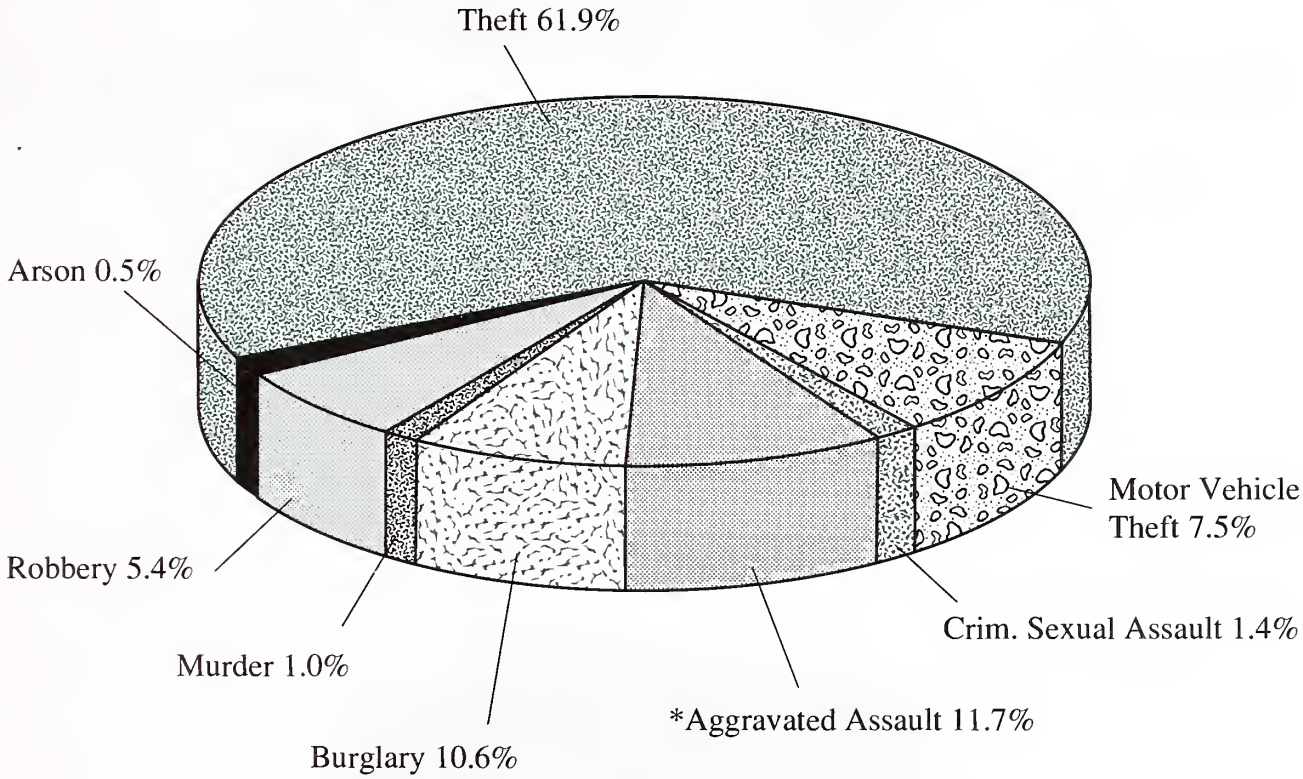


* Includes: Aggravated Battery, Attempted Murder & Ritual Mutilation

# Percentage of Arrests for Crime Index Offenses
# 1991

## Downstate

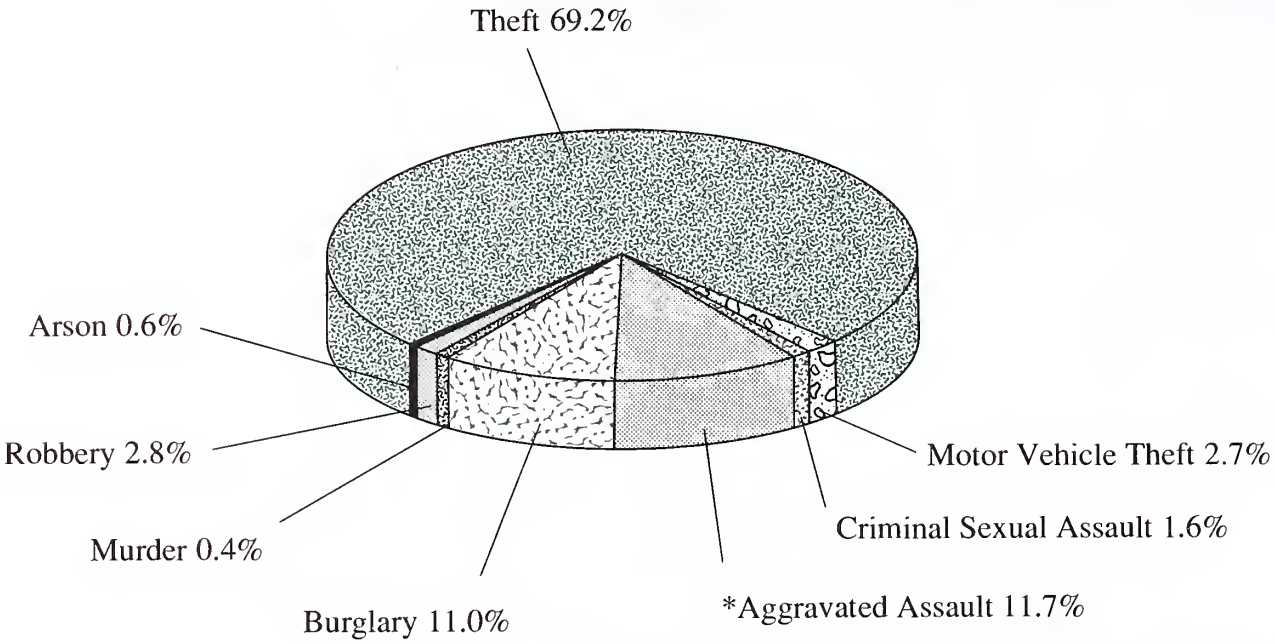


## Chicago P.D.

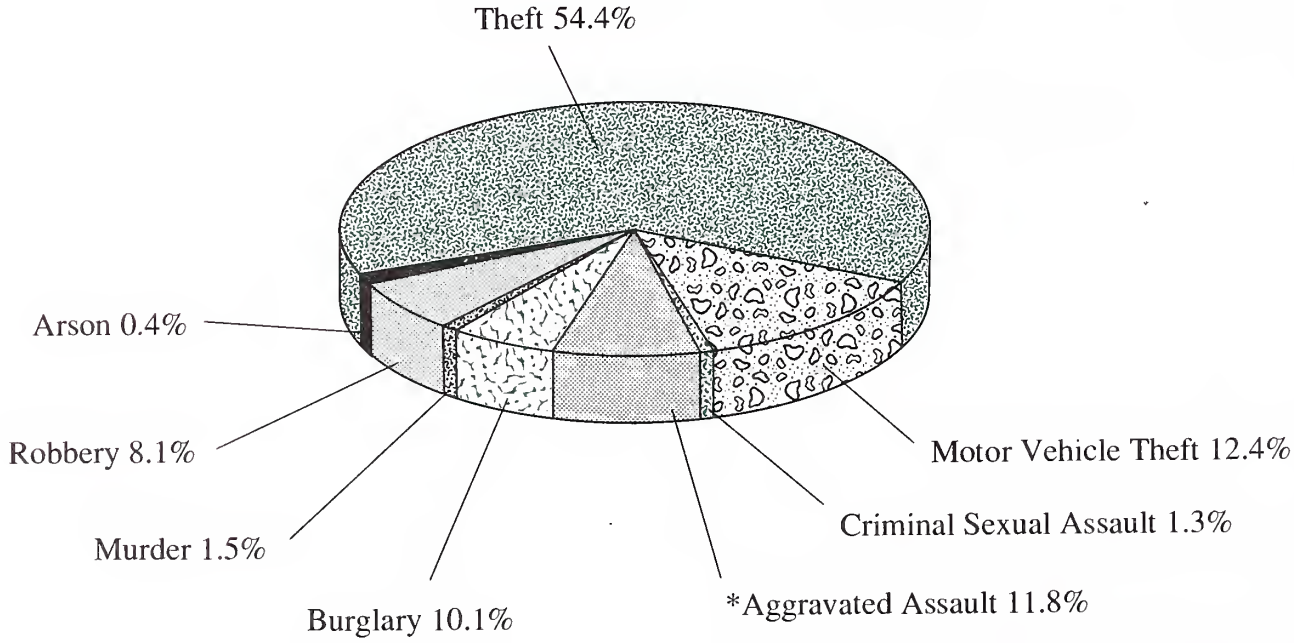


* Includes: Aggravated Battery, Attempted Murder & Ritual Mutilation

# Crime Index Arrests
# 1990/1991

| GEOGRAPHIC AREA | YEAR | AGE | | SEX | | RACE | | | | | | | TOTAL ARRESTS |
|---|---|---|---|---|---|---|---|---|---|---|---|---|---|
| | | Adult | Juv. | Male | Female | White | Black | Mexican | Puerto Rican | Asia/ Pacific Islander | Amer. Indian/ Alaskan | Other Hisp. | |
| Downstate | 1990 | 51,815 | 18,730 | 52,908 | 17,637 | 42,503 | 26,475 | 989 | 38 | 188 | 22 | 330 | 70,545 |
| Downstate | 1991 | 53,035 | 19,800 | 54,059 | 18,776 | 43,584 | 27,401 | 1,008 | 29 | 275 | 16 | 522 | 72,835 |
| % Change 1990-1991 | | +2.4 | +5.7 | +2.2 | +6.5 | +2.5 | +3.5 | +1.9 | -23.7 | +46.3 | -27.3 | +58.2 | +3.2 |
| % Total Arrests | | 72.8 | 27.2 | 74.2 | 25.8 | 59.8 | 37.6 | ← | | 2.5 | → | | 100.0 |
| Chicago P.D. | 1990 | 57,342 | 13,988 | 59,672 | 11,658 | 18,059 | 52,774 | * | * | 409 | 88 | * | 71,330 |
| Chicago P.D. | 1991 | 59,775 | 11,977 | 59,443 | 12,309 | 17,952 | 53,298 | * | * | 384 | 118 | * | 71,752 |
| % Change 1990-1991 | | +4.2 | -14.4 | -0.4 | +5.6 | -0.6 | +1.0 | - | - | -6.1 | +34.1 | - | +0.6 |
| % Total Arrests | | 83.3 | 16.7 | 82.8 | 17.2 | 25.0 | 74.3 | ← | | 0.7 | → | | 100.0 |

* The Chicago Police Department reports only the race codes of White, Black, Asian/Pacific Islander and American Indian/Alaskan.

Percentages may not equal 100 due to rounding

Downstate Total consists of sheriffs' offices, police departments (other than Chicago Police Department), colleges, universities and Secretary of State's Office.

# SECTION II

## Offense and Clearance Data

Since Illinois Uniform Crime Reporting practices employed by the Chicago Police Department are not consistent with those used by all other reporting agencies, this section does not contain any State totals. Two separate Offense and Clearance Trend reports are presented. The first report is for Downstate Illinois and contains data reported by sheriffs' offices, police departments (other than the Chicago Police Department), colleges, universities and the Secretary of State's Office. The second report is for the Chicago Police Department. Each report includes the following:

Offenses Known to the Police — the number of offenses scored.

Offenses Actually Occurred — offenses police pursued through investigation to solution; the total offenses known to police minus unfounded offenses and offenses referred to responsible jurisdiction — used to compile the Crime Index.

Total Offenses Cleared — Cleared by Arrest-Adult, Cleared by Arrest-Juvenile, Failed to File Complaint or Prosecute-Adult, Failed to File Complaint or Prosecute-Juvenile, Other Exceptional Clearances-Adult, and Other Exceptional Clearances-Juvenile — administratively closed cases are not considered clearances.

# DOWNSTATE ILLINOIS
## OFFENSE AND CLEARANCE TRENDS - 1991/1990

| OFF. CODE | OFFENSE CLASSIFICATION | OFFENSES KNOWN TO POLICE 1991 ANNUAL | 1990 ANNUAL | 91/90 PCT CHG | OFFENSES ACTUALLY OCCURRED 1991 ANNUAL | 1990 ANNUAL | 91/90 PCT CHG | TOTAL OFFENSES CLEARED 1991 ANNUAL | 1990 ANNUAL | 91/90 PCT CHG | 1991 PCT CLRD | 1990 PCT CLRD |
|---|---|---|---|---|---|---|---|---|---|---|---|---|
| **INDEX OFFENSES** | | | | | | | | | | | | |
| | HOMICIDE TOTAL | 768 | 753 | 2+ | 761 | 739 | 3+ | 488 | 539 | 9- | 64% | 72% |
| *0110 | MURDER-FIRST DEGREE | 369 | 326 | 13+ | 366 | 323 | 13+ | 223 | 215 | 4+ | 60% | 66% |
| *012A | ATTEMPT - HANDGUN | 186 | 213 | 13- | 185 | 207 | 11- | 104 | 152 | 32- | 56% | 73% |
| *012B | ATTEMPT - OTHER FIREARM | 31 | 38 | 18- | 31 | 38 | 18- | 23 | 25 | 8- | 74% | 65% |
| *0122 | ATTEMPT - KNIF/CT | 79 | 63 | 25+ | 79 | 62 | 27+ | 56 | 54 | 4+ | 70% | 87% |
| *0123 | ATTEMPT - OT WPNS | 29 | 45 | 36- | 28 | 45 | 38- | 18 | 38 | 53- | 64% | 84% |
| *0124 | ATTEMPT - HAND/FIS/FT | 25 | 12 | 108+ | 24 | 11 | 118+ | 21 | 9 | 133+ | 87% | 81% |
| *0130 | MURDER-SECOND DEGREE | 6 | 9 | 33- | 6 | 9 | 33- | 4 | 7 | 43- | 66% | 77% |
| 0141 | INVOLUNTARY MANSLAUGHTER | 11 | 16 | 31- | 11 | 13 | 15- | 11 | 12 | 8- | 100% | 92% |
| 0142 | RECKLESS HOMICIDE | 32 | 31 | 3+ | 31 | 31 | 0 | 28 | 27 | 4+ | 90% | 87% |
| *0150 | JUSTIFIABLE HOMICIDE | 1 | 6 | 83- | 1 | 6 | 83- | 0 | 0 | 0 | 0% | 0% |
| | CRIM SEXUAL ASSAULT TOTAL | 3691 | 3386 | 9+ | 3358 | 3040 | 10+ | 1578 | 1495 | 6+ | 46% | 49% |
| *0261 | AGGRAVATED HANDGUN | 107 | 95 | 13+ | 100 | 91 | 10+ | 38 | 40 | 5- | 38% | 43% |
| *0262 | AGGRAVATED OT FIREARM | 8 | 12 | 33- | 6 | 11 | 45- | 4 | 7 | 43- | 66% | 63% |
| *0263 | AGGRAVATED KNIF/CUT INST | 159 | 192 | 17- | 151 | 176 | 14- | 60 | 88 | 32- | 39% | 50% |
| *0264 | AGGRAVATED OT WEAPON | 35 | 40 | 13- | 34 | 38 | 11- | 18 | 24 | 25- | 52% | 63% |
| *0265 | AGGRAVATED OT MEANS | 1003 | 892 | 12+ | 912 | 796 | 15+ | 520 | 448 | 16+ | 57% | 56% |
| *0271 | ATTEMPT HANDGUN | 3 | 8 | 63- | 3 | 8 | 63- | 2 | 4 | 50- | 66% | 50% |
| *0272 | ATTEMPT OT FIREARM | 0 | 2 | 100- | 0 | 2 | 100- | 0 | 1 | 100- | 0% | 50% |
| *0273 | ATTEMPT KNIF/CUT INST | 16 | 16 | 0 | 16 | 15 | 7+ | 5 | 4 | 25+ | 31% | 26% |
| *0274 | ATTEMPT OT WEAPON | 2 | 3 | 33- | 2 | 3 | 33- | 0 | 2 | 100- | 0% | 66% |
| *0275 | ATTEMPT OT MEANS | 47 | 44 | 7+ | 43 | 42 | 2+ | 11 | 15 | 27- | 25% | 35% |
| *0281 | CRIMINAL SEXUAL ASSAULT | 2084 | 1854 | 12+ | 1880 | 1644 | 14+ | 835 | 783 | 7+ | 44% | 47% |
| *0291 | ATTEMPT CRIM SEX ASSAULT | 227 | 228 | 0 | 211 | 214 | 1- | 85 | 79 | 8+ | 40% | 36% |
| | ROBBERY TOTAL | 8960 | 8022 | 12+ | 8752 | 7796 | 12+ | 2119 | 1919 | 10+ | 24% | 24% |
| *031A | ARMED - HANDGUN | 2460 | 2252 | 9- | 2402 | 2142 | 12+ | 507 | 477 | 6+ | 21% | 22% |
| *031B | ARMED - OTHER FIREARM | 116 | 93 | 25+ | 114 | 91 | 25+ | 32 | 25 | 28+ | 28% | 27% |
| *0312 | ARMED - KNIF/CT | 701 | 570 | 23+ | 681 | 553 | 23+ | 191 | 163 | 17+ | 28% | 29% |
| *0313 | ARMED - OT WPN | 430 | 454 | 5- | 417 | 433 | 4- | 126 | 118 | 7+ | 30% | 27% |
| *0320 | STR ARM-NO WPN | 4384 | 3857 | 14+ | 4290 | 3799 | 13+ | 1055 | 915 | 15+ | 24% | 24% |
| *033A | ATTEMPT - HANDGUN | 219 | 181 | 21+ | 216 | 177 | 22+ | 41 | 65 | 37- | 18% | 36% |
| *033B | ATTEMPT - OTHER FIREARM | 22 | 21 | 5+ | 21 | 20 | 5+ | 6 | 6 | 0 | 28% | 30% |
| *0334 | ATTEMPT - ARMED KNIF/CT | 112 | 79 | 42+ | 109 | 78 | 40+ | 34 | 13 | 162+ | 31% | 16% |
| *0337 | ATTEMPT-ARMED OT WEAPON | 64 | 72 | 11- | 63 | 67 | 6- | 19 | 21 | 10- | 30% | 31% |
| *0340 | ATTEMPT - STR ARM-NO WPN | 452 | 443 | 2+ | 439 | 436 | 1+ | 108 | 116 | 7- | 24% | 26% |
| | AGGRAVATED BATTERY TOTAL | 107241 | 102450 | 5+ | 105262 | 100385 | 5+ | 66956 | 65591 | 2+ | 63% | 65% |
| *041A | AGGRAVATED - HANDGUN | 1189 | 1128 | 5+ | 1179 | 1110 | 6+ | 497 | 439 | 13+ | 42% | 39% |
| *041B | AGGRAVATED-OTHER FIREARM | 301 | 219 | 37+ | 299 | 214 | 40+ | 152 | 124 | 23+ | 50% | 57% |
| *0420 | AGGRAVATED - KNIF/CT | 2541 | 2510 | 1+ | 2499 | 2467 | 1+ | 1463 | 1420 | 3+ | 58% | 57% |
| *0430 | AGGRAVATED - OT WPN | 4008 | 3809 | 5+ | 3960 | 3756 | 5+ | 2115 | 2115 | 0 | 53% | 56% |
| *0440 | AGGRAVATED - HAN/FIS/FT | 3556 | 3826 | 7- | 3510 | 3784 | 7- | 2099 | 2261 | 7- | 59% | 59% |
| 0445 | AGGRAVATED - HAN/FIS/FT | 4891 | 4965 | 1- | 4839 | 4920 | 2- | 3273 | 3290 | 1- | 67% | 66% |
| 0460 | SIMPLE BATTERY | 88848 | 84148 | 6+ | 87090 | 82308 | 6+ | 56180 | 54784 | 3+ | 64% | 66% |
| 0470 | RECKLESS CONDUCT | 1907 | 1845 | 3+ | 1886 | 1826 | 3+ | 1177 | 1158 | 2+ | 62% | 63% |
| | RITUAL MUTILATION TOTAL | 81 | 42 | 93+ | 79 | 41 | 93+ | 39 | 24 | 63+ | 49% | 58% |
| *0490 | AGGRAVATED - HANDGUN | 18 | 12 | 50+ | 18 | 11 | 64+ | 6 | 5 | 20+ | 33% | 45% |
| *0491 | AGGRAVATED-OTHER FIREARM | 10 | 3 | 233+ | 9 | 3 | 200+ | 4 | 1 | 300+ | 44% | 33% |
| *0492 | AGGRAVATED - KNIF/CT | 22 | 9 | 144+ | 21 | 9 | 133+ | 9 | 6 | 50+ | 42% | 66% |
| *0493 | AGGRAVATED - OT WPN | 13 | 13 | 0 | 13 | 13 | 0 | 7 | 8 | 13- | 53% | 61% |

| | | | | | | | | | | | | | |
|---|---|---|---|---|---|---|---|---|---|---|---|---|---|
| *0494 | AGGRAVATED - HAN/FIS/FT | 18 | 5 | 260+ | 18 | 5 | 260+ | 13 | 4 | 225+ | 72% | 80% |
| | AGGRAVATED ASSAULT TOTAL | 15846 | 16078 | 1- | 15540 | 15675 | 1- | 9103 | 9861 | 8- | 58% | 62% |
| *051A | AGGRAVATED - HANDGUN | 2732 | 2570 | 6+ | 2681 | 2534 | 6+ | 1462 | 1500 | 3- | 54% | 59% |
| *051B | AGGRAVATED-OTHER FIREARM | 448 | 492 | 9- | 436 | 480 | 9- | 295 | 321 | 8- | 67% | 66% |
| *0520 | AGGRAVATED - KNIF/CT | 2380 | 2256 | 5+ | 2356 | 2210 | 7+ | 1579 | 1569 | 1+ | 67% | 70% |
| *0530 | AGGRAVATED - OT WPN | 1474 | 1541 | 4- | 1455 | 1510 | 4- | 986 | 1089 | 9- | 67% | 72% |
| 0545 | AGGRAVATED - HAN/FIS/FT | 835 | 915 | 9- | 821 | 906 | 9- | 637 | 734 | 13- | 77% | 81% |
| 0560 | SIMPLE ASSAULT | 7977 | 8304 | 4- | 7791 | 8035 | 3- | 4144 | 4648 | 11- | 53% | 57% |
| | BURGLARY TOTAL | 77316 | 71996 | 7+ | 76031 | 70554 | 8+ | 8416 | 8139 | 3+ | 11% | 11% |
| *0610 | FORCIBLE ENTRY | 20210 | 21535 | 6- | 20024 | 21206 | 6- | 2414 | 2509 | 4- | 12% | 11% |
| *0620 | UNLAW ENTRY (NO FORCE) | 9179 | 10693 | 14- | 9073 | 10491 | 14- | 1072 | 1190 | 10- | 11% | 11% |
| *0625 | RESIDENTIAL-FORCE ENTRY | 26640 | 21197 | 26+ | 26177 | 20790 | 26+ | 2721 | 2471 | 10+ | 10% | 11% |
| *0626 | RESIDENTIAL-NO FORCE | 12497 | 10050 | 24+ | 12183 | 9786 | 24+ | 1523 | 1292 | 18+ | 12% | 13% |
| *0630 | ATTEMPT - FORCE ENTRY | 8790 | 8521 | 3+ | 8574 | 8281 | 4+ | 686 | 677 | 1+ | 8% | 8% |
| | BURG FROM MOTOR VEH TOTAL | 56712 | 55628 | 2+ | 56375 | 55186 | 2+ | 4260 | 4450 | 4- | 7% | 8% |
| *0710 | OVER 300 (1972-81>150) | 20972 | 19383 | 8+ | 20873 | 19269 | 8+ | 1266 | 1251 | 1+ | 6% | 6% |
| *0720 | 300+UNDER (1972-81<150) | 33514 | 33865 | 1- | 33305 | 33577 | 1- | 2766 | 2913 | 5- | 8% | 8% |
| *0750 | ATTEMPT - BURG MOT VEH | 2226 | 2380 | 6- | 2197 | 2340 | 6- | 228 | 286 | 20- | 10% | 12% |
| | THEFT TOTAL | 193892 | 188721 | 3+ | 190605 | 185126 | 3+ | 51024 | 49388 | 3+ | 26% | 26% |
| *0810 | OVER 300 (1972-81>150) | 42128 | 40166 | 5+ | 41376 | 39400 | 5+ | 6349 | 6302 | 1+ | 15% | 15% |
| *0820 | 300+UNDER (1972-81<150) | 148015 | 144509 | 2+ | 145541 | 141773 | 3+ | 43278 | 41555 | 4+ | 29% | 29% |
| *0850 | ATTEMPT - THEFT | 3749 | 4046 | 7- | 3688 | 3953 | 7- | 1397 | 1531 | 9- | 37% | 38% |
| | MOTOR VEHICLE THEFT TOTAL | 30353 | 27026 | 12+ | 27920 | 24816 | 13+ | 3404 | 3349 | 2+ | 12% | 13% |
| *0910 | AUTOS | 22177 | 20038 | 11+ | 20011 | 18138 | 10+ | 2509 | 2539 | 1- | 12% | 13% |
| *0915 | TRUCKS/BUSES | 2455 | 2183 | 12+ | 2318 | 2019 | 15+ | 302 | 281 | 7+ | 13% | 13% |
| *0918 | OTHER VEHICLES | 2242 | 2010 | 12+ | 2177 | 1928 | 13+ | 262 | 227 | 15+ | 12% | 11% |
| *0920 | ATTEMPT - AUTOS | 3111 | 2511 | 24+ | 3049 | 2452 | 24+ | 291 | 274 | 6+ | 9% | 11% |
| *0925 | ATTEMPT - TRUCKS/BUSES | 195 | 138 | 41+ | 194 | 136 | 43+ | 16 | 9 | 78+ | 8% | 6% |
| *0930 | ATTEMPT - OTHER VEHICLE | 173 | 146 | 18+ | 171 | 143 | 20+ | 24 | 19 | 26+ | 14% | 13% |
| | ARSON TOTAL | 2278 | 2166 | 5+ | 2220 | 2102 | 6+ | 462 | 438 | 5+ | 20% | 20% |
| *1010 | ARSON EXPLOSIVE DEVICE | 176 | 181 | 3- | 169 | 173 | 2- | 24 | 26 | 8- | 14% | 15% |
| *1020 | ARSON INCENDIARY DEVICE | 1415 | 1394 | 2+ | 1375 | 1352 | 2+ | 246 | 260 | 5- | 17% | 19% |
| *1025 | AGGRAVATED ARSON | 179 | 165 | 8+ | 176 | 160 | 10+ | 71 | 55 | 29+ | 40% | 34% |
| 1030 | POSS EXPL/INCEN DEVICE | 83 | 54 | 54+ | 83 | 54 | 54+ | 54 | 36 | 50+ | 65% | 66% |
| *1090 | ATTEMPT - ARSON | 425 | 372 | 14+ | 417 | 363 | 15+ | 67 | 61 | 10+ | 16% | 16% |
| * | CRIME INDEX CRIME TOTAL | 392554 | 375990 | 4+ | 384351 | 367367 | 5+ | 82345 | 80504 | 2+ | 21% | 21% |
| | **NON-INDEX OFFENSES** | | | | | | | | | | | |
| | DECEPTION TOTAL | 25265 | 22399 | 13+ | 24566 | 21758 | 13+ | 9192 | 8725 | 5+ | 37% | 40% |
| 1110 | DECEPTIVE PRACTICES | 15677 | 14101 | 11+ | 15288 | 13735 | 11+ | 5408 | 5006 | 8+ | 35% | 36% |
| 1120 | FORGERY | 6135 | 5353 | 15+ | 5977 | 5213 | 15+ | 2405 | 2351 | 2+ | 40% | 45% |
| 1130 | FRAUD | 1109 | 1036 | 7+ | 1046 | 985 | 6+ | 361 | 467 | 23- | 34% | 47% |
| 1140 | EMBEZZLEMENT | 63 | 60 | 5+ | 62 | 53 | 17+ | 20 | 24 | 17- | 32% | 45% |
| 1150 | CREDIT CARDS | 1656 | 1373 | 21+ | 1595 | 1321 | 21+ | 776 | 686 | 13+ | 48% | 51% |
| 1160 | DECPT ALTERING OF COINS | 27 | 17 | 59+ | 22 | 13 | 69+ | 2 | 0 | 0 | 9% | 0% |
| 1170 | FALSE REP POLICE/ORGANIZ | 90 | 64 | 41+ | 79 | 58 | 36+ | 35 | 29 | 21+ | 44% | 50% |
| 1180 | FALSE PERSONATION OFF. | 114 | 114 | 0 | 110 | 109 | 1+ | 59 | 63 | 6- | 53% | 57% |
| 1190 | ATTEMPT - DECEPTION | 357 | 281 | 27+ | 351 | 271 | 30+ | 110 | 99 | 11+ | 31% | 36% |
| 1195 | FINANCIAL EXPLOITATION | 37 | N/A | | 36 | N/A | | 16 | N/A | | 44% | N% |
| 1200 | STOLEN PROP-BUY/REC/POSS | 2044 | 2118 | 3- | 1990 | 2058 | 3- | 1698 | 1784 | 5- | 85% | 86% |
| 1210 | THEFT LBR/SERV/USE PROP | 4039 | 4391 | 8- | 3924 | 4240 | 7- | 1144 | 1131 | 1+ | 29% | 26% |
| 1220 | THEFT OF LOST/MISLAY PRT | 1115 | 1013 | 10+ | 1091 | 997 | 9+ | 167 | 169 | 1- | 15% | 16% |

N/A=OFFENSE CODES NOT ESTABLISHED FOR REPORT YEAR BEING COMPARED - JUSTIFIABLE HOMICIDE(0150) IS NOT INCLUDED IN ANY TOTALS

# DOWNSTATE ILLINOIS
## OFFENSE AND CLEARANCE TRENDS - 1991/1990

| OFF. CODE | OFFENSE CLASSIFICATION | OFFENSES KNOWN TO POLICE 1991 ANNUAL | 1990 ANNUAL | 91/90 PCT CHG | OFFENSES ACTUALLY OCCURRED 1991 ANNUAL | 1990 ANNUAL | 91/90 PCT CHG | TOTAL OFFENSES CLEARED 1991 ANNUAL | 1990 ANNUAL | 91/90 PCT CHG | 1991 PCT CLRD | 1990 PCT CLRD |
|---|---|---|---|---|---|---|---|---|---|---|---|---|
| 1230 | POSS KEYS TO COIN OP MAC | 39 | 62 | 37- | 38 | 62 | 39- | 19 | 22 | 14- | 50% | 35% |
| 1235 | UNLAW USE RECORDED SOUND | 4 | 7 | 43- | 3 | 6 | 50- | 0 | 2 | 100- | 0% | 33% |
| 1240 | UNLAWFUL USE OF COMPUTER | 73 | 47 | 55+ | 71 | 46 | 54+ | 22 | 17 | 29+ | 30% | 36% |
| 1245 | CABLE TV SERVICE OFFENSE | 197 | 174 | 13+ | 195 | 169 | 15+ | 104 | 93 | 12+ | 53% | 55% |
| | VANDALISM TOTAL | 193884 | 186726 | 4+ | 191758 | 184407 | 4+ | 38089 | 38363 | 1- | 19% | 20% |
| 1310 | CRIM DAMAGE TO PROPERTY | 87565 | 84031 | 4+ | 86523 | 82731 | 5+ | 15846 | 16031 | 1- | 18% | 19% |
| 1320 | CRIM DAMAGE TO VEHICLE | 84569 | 81609 | 4+ | 83951 | 80896 | 4+ | 8966 | 9201 | 3- | 10% | 11% |
| 1330 | CRIM TRESPASS TO LAND | 8674 | 10108 | 14- | 8375 | 9962 | 16- | 6485 | 7430 | 13- | 77% | 74% |
| 1340 | CRIM DAMG/ST SUP PROP | 2811 | 2460 | 14+ | 2801 | 2445 | 15+ | 726 | 653 | 11+ | 25% | 26% |
| 1350 | CRIM TRES/ST SUP LAND | 1139 | 1176 | 3- | 1134 | 1169 | 3- | 910 | 980 | 7- | 80% | 83% |
| 1360 | CRIM TRESPASS TO VEH | 2949 | 2868 | 3+ | 2913 | 2820 | 3+ | 1537 | 1461 | 5+ | 52% | 51% |
| 1365 | CRIM TRESPASS TO RESID. | 5948 | 4253 | 40+ | 5836 | 4167 | 40+ | 3540 | 2544 | 39+ | 60% | 61% |
| 1370 | CRIM DAMG FIRE FGT APPA | 41 | 45 | 9- | 41 | 45 | 9- | 13 | 9 | 44+ | 31% | 20% |
| 1375 | INSTITUTIONAL VANDALISM | 124 | 134 | 7- | 120 | 130 | 8- | 12 | 20 | 40- | 10% | 15% |
| 1380 | UNAUTHOR POSS/STORE WPN | 64 | 42 | 52+ | 64 | 42 | 52+ | 54 | 34 | 59+ | 84% | 80% |
| | DEADLY WEAPONS TOTAL | 7248 | 7365 | 2- | 7128 | 7019 | 2+ | 6200 | 6169 | 1+ | 86% | 87% |
| 141A | UNLAWFUL USE HANDGUN | 3112 | 3223 | 3- | 3036 | 2914 | 4+ | 2561 | 2450 | 5+ | 84% | 84% |
| 141B | UNLAWFUL USE OTH FIREARM | 663 | 669 | 1- | 648 | 661 | 2- | 506 | 530 | 5- | 78% | 80% |
| 141C | UNLAWFUL USE OT DANG WPN | 1466 | 1527 | 4- | 1455 | 1513 | 4- | 1289 | 1350 | 5- | 88% | 89% |
| 142A | UNLAWFUL SALE HANDGUN | 13 | 7 | 86+ | 13 | 7 | 86+ | 7 | 6 | 17+ | 53% | 85% |
| 142B | UNLAWFUL SALE OT FIREARM | 17 | 9 | 89+ | 17 | 8 | 113+ | 11 | 8 | 38+ | 64% | 100% |
| 143A | UNLAWFUL POSS HANDGUN | 408 | 348 | 17+ | 399 | 343 | 16+ | 361 | 317 | 14+ | 90% | 92% |
| 143B | UNLAWFUL POSS OT FIREARM | 157 | 151 | 4+ | 155 | 149 | 4+ | 133 | 132 | 1+ | 85% | 88% |
| 143C | UNLAWFUL POSS AMMUNITION | 200 | 182 | 10- | 199 | 181 | 10+ | 182 | 173 | 5+ | 91% | 95% |
| 1440 | REG SALES BY DEALER | 4 | 3 | 33+ | 4 | 3 | 33+ | 0 | 1 | 100- | 0% | 33% |
| 1450 | DEFACE ID MARK | 48 | 32 | 50+ | 48 | 31 | 55+ | 44 | 29 | 52+ | 91% | 93% |
| 1460 | NO ID CARD-ARMS/AMMO | 1131 | 1200 | 6- | 1126 | 1196 | 6- | 1087 | 1162 | 6- | 96% | 97% |
| 149A | ATTEMPT - HANDGUN | 5 | 4 | 25+ | 5 | 3 | 67+ | 4 | 2 | 100+ | 80% | 66% |
| 149B | ATTEMPT - OTHER FIREARM | 7 | 1 | 600+ | 6 | 1 | 500+ | 2 | 0 | 0 | 33% | 0% |
| 149C | ATTEMPT - OT DANG WEAPON | 17 | 9 | 89+ | 17 | 9 | 89+ | 13 | 9 | 44+ | 76% | 100% |
| | SEX OFFENSES TOTAL | 6974 | 6664 | 5+ | 6465 | 6214 | 4+ | 3458 | 3297 | 5+ | 53% | 53% |
| 1505 | PROSTITUTION | 693 | 572 | 21+ | 653 | 560 | 17+ | 571 | 504 | 13+ | 87% | 90% |
| 1510 | SOLICIT FOR PROSTITUTE | 419 | 409 | 2+ | 418 | 407 | 3+ | 394 | 376 | 5+ | 94% | 92% |
| 1515 | PANDERING | 8 | 8 | 0 | 8 | 8 | 0 | 6 | 4 | 50+ | 75% | 50% |
| 1520 | KEEP PLACE/PROSTITUTE | 3 | 15 | 80- | 3 | 15 | 80- | 2 | 6 | 67- | 66% | 40% |
| 1521 | KEEP PL/JUV - PROSTITUTE | 1 | 1 | 0 | 1 | 1 | 0 | 1 | 1 | 0 | 100% | 100% |
| 1525 | PATRONIZING PROSTITUTE | 53 | 76 | 30- | 53 | 76 | 30- | 52 | 76 | 32- | 98% | 100% |
| 1526 | PATRONIZE JUV-PROSTITUTE | 1 | 0 | 0 | 1 | 0 | 0 | 0 | 0 | 0 | 0% | 0% |
| 1530 | PIMPING | 4 | 6 | 33- | 4 | 5 | 20- | 2 | 3 | 33- | 50% | 60% |
| 1531 | JUVENILE PIMPING | 0 | 1 | 100- | 0 | 1 | 100- | 0 | 0 | 0 | 0% | 0% |
| 1535 | OBSCENITY | 27 | 51 | 47- | 26 | 50 | 48- | 8 | 21 | 62- | 30% | 42% |
| 1540 | HARMFUL MATERIAL | 18 | 12 | 50+ | 16 | 12 | 33+ | 7 | 6 | 17+ | 43% | 50% |
| 1542 | TIE IN SALE OBS PUB DIS | 0 | 3 | 100- | 0 | 3 | 100- | 0 | 0 | 0 | 0% | 0% |
| 1545 | EXPLOITATION OF A CHILD | 9 | 5 | 80+ | 7 | 3 | 133+ | 3 | 1 | 200+ | 42% | 33% |
| 1562 | AGG CRIM SEXUAL ABUSE | 1196 | 1119 | 7+ | 1068 | 973 | 10+ | 595 | 509 | 17+ | 55% | 52% |
| 1563 | CRIMINAL SEXUAL ABUSE | 1824 | 1625 | 12+ | 1580 | 1418 | 11+ | 708 | 639 | 11+ | 44% | 45% |
| 1564 | CRIM TRANSMISSION HIV | 0 | 1 | 100- | 0 | 1 | 100- | 0 | 0 | 0 | 0% | 0% |
| 1565 | INDEC SOLIC CHILD | 43 | 58 | 26- | 43 | 57 | 25- | 30 | 25 | 20+ | 69% | 43% |

| | | | | | | | | | | | | | |
|---|---|---|---|---|---|---|---|---|---|---|---|---|---|
| 1570 | PUBLIC INDECENCY | 2271 | 2262 | 0 | 2233 | 2223 | 0 | 942 | 981 | 4- | 42% | 44% |
| 1580 | SEX RELATIONS W/FAMILIES | 60 | 53 | 13+ | 47 | 40 | 18+ | 18 | 19 | 5- | 38% | 47% |
| 1582 | CHILD PORNOGRAPHY | 32 | 37 | 14- | 32 | 35 | 9- | 21 | 22 | 5- | 65% | 62% |
| 1585 | ALL OTHERS | 239 | 255 | 6- | 206 | 235 | 12- | 76 | 72 | 6+ | 36% | 30% |
| 1590 | ATTEMPT - SEX OFFENSE | 73 | 95 | 23- | 66 | 91 | 27- | 22 | 32 | 31- | 33% | 35% |
| | GAMBLING TOTAL | 315 | 284 | 11+ | 297 | 273 | 9+ | 214 | 211 | 1+ | 72% | 77% |
| 1610 | BOOKMAKING | 17 | 19 | 11- | 17 | 17 | 0 | 13 | 8 | 63+ | 76% | 47% |
| 1620 | NUMBERS - LOTTERY | 5 | 25 | 80- | 4 | 24 | 83- | 3 | 16 | 81- | 75% | 66% |
| 1630 | KEEP GAMBLING PLACE | 44 | 38 | 16+ | 42 | 38 | 11+ | 37 | 35 | 6+ | 88% | 92% |
| 1640 | REGS FED GAMBLE STAMPS | 0 | 1 | 100- | 0 | 1 | 100- | 0 | 0 | 0 | 0% | 0% |
| 1650 | CARD GAME OPERATING | 5 | 12 | 58- | 4 | 12 | 67- | 4 | 11 | 64- | 100% | 91% |
| 1651 | CARD GAME PLAYING | 20 | 11 | 82+ | 17 | 10 | 70+ | 11 | 9 | 22+ | 64% | 90% |
| 1660 | DICE GAME OPERATING | 12 | 11 | 9+ | 11 | 11 | 0 | 8 | 9 | 11- | 72% | 81% |
| 1661 | DICE GAME PLAYING | 71 | 66 | 8+ | 70 | 64 | 9+ | 62 | 57 | 9+ | 88% | 89% |
| 1670 | GAMBLING DEVICE | 41 | 23 | 78+ | 38 | 22 | 73+ | 13 | 18 | 28- | 34% | 81% |
| 1680 | ALL OTHER | 100 | 78 | 28+ | 94 | 74 | 27+ | 63 | 48 | 31+ | 67% | 64% |
| | OFFEN INVOL CHILD TOTAL | 31572 | 31519 | 0 | 29746 | 29722 | 0 | 19346 | 20283 | 5- | 65% | 68% |
| 1710 | ENDANGER LIFE/HEALTH | 1011 | 889 | 14+ | 804 | 696 | 16+ | 394 | 305 | 29+ | 49% | 43% |
| 1720 | CONTRIB DELIQ MINOR | 1089 | 1133 | 4- | 1062 | 1110 | 4- | 901 | 960 | 6- | 84% | 86% |
| 1725 | CONTRIB CRM DELINQ CHILD | 150 | 162 | 7- | 148 | 158 | 6- | 121 | 130 | 7- | 81% | 82% |
| 1730 | CURFEW | 7064 | 6544 | 8+ | 7021 | 6511 | 8+ | 6524 | 6106 | 7+ | 92% | 93% |
| 1740 | RUN AWAYS | 15171 | 15541 | 2- | 14696 | 15077 | 3- | 8838 | 9899 | 11- | 60% | 65% |
| 1750 | CHILD ABUSE | 1735 | 1669 | 4+ | 1168 | 1172 | 0 | 270 | 363 | 26- | 23% | 30% |
| 1760 | PATERNITY | 14 | 26 | 46- | 13 | 17 | 24- | 1 | 6 | 83- | 7% | 35% |
| 1770 | TRUANCY | 904 | 959 | 6- | 846 | 899 | 6- | 600 | 639 | 6- | 70% | 71% |
| 1775 | SALE TRAVEL TICKET MINOR | 2 | 1 | 100+ | 2 | 1 | 100+ | 0 | 1 | 100- | 0% | 100% |
| 1780 | ALL OTHER | 4432 | 4595 | 4- | 3986 | 4081 | 2- | 1697 | 1874 | 9- | 42% | 45% |
| | CANNABIS CONTROL TOTAL | 7278 | 7749 | 6- | 7211 | 7637 | 6- | 6709 | 7101 | 6- | 93% | 92% |
| 1811 | POSS 30 GRAMS OR LESS | 5698 | 5999 | 5- | 5675 | 5979 | 5- | 5410 | 5676 | 5- | 95% | 94% |
| 1812 | POSS OF OVER 30 GRAMS | 444 | 470 | 6- | 443 | 468 | 5- | 418 | 449 | 7- | 94% | 95% |
| 1821 | MAN/DEL/POS 10 GMS/LESS | 259 | 266 | 3- | 258 | 264 | 2- | 223 | 237 | 6- | 86% | 89% |
| 1822 | MAN/DEL/POS OVER 10 GMS | 413 | 420 | 2- | 408 | 417 | 2- | 382 | 400 | 5- | 93% | 95% |
| 1830 | CASUAL DELIVERY | 17 | 20 | 15- | 16 | 19 | 16- | 9 | 14 | 36- | 56% | 73% |
| 1840 | UNDER 18 DELIVERY | 14 | 11 | 27+ | 13 | 11 | 18+ | 12 | 9 | 33+ | 92% | 81% |
| 1850 | PROD OF CANNABIS PLANT | 191 | 156 | 22+ | 186 | 148 | 26+ | 135 | 104 | 30+ | 72% | 70% |
| 1860 | CALCUL CANNA CONSPIRACY | 10 | 7 | 43+ | 10 | 7 | 43+ | 8 | 7 | 14+ | 80% | 100% |
| 1880 | OTHER | 232 | 400 | 42- | 202 | 324 | 38- | 112 | 205 | 45- | 55% | 63% |
| 1900 | INTOXICATING COMPOUND | 74 | 90 | 18- | 74 | 89 | 17- | 68 | 84 | 19- | 91% | 94% |
| | CONT SUBSTANCE ACT TOTAL | 7044 | 6168 | 14+ | 6912 | 6037 | 14+ | 5800 | 4875 | 19+ | 83% | 80% |
| 2010 | MANUFACTURE-INTENT | 1146 | 1021 | 12+ | 1130 | 1019 | 11+ | 984 | 828 | 19+ | 87% | 81% |
| 2020 | POSS CONT SUBSTANCE | 4410 | 3688 | 20+ | 4366 | 3642 | 20+ | 3946 | 3265 | 21+ | 90% | 89% |
| 2030 | LOOK-ALIKE SUBSTANCE | 172 | 161 | 7+ | 166 | 159 | 4+ | 149 | 140 | 6+ | 89% | 88% |
| 2040 | DEL/POSS-INTENT TO DEL | 538 | 425 | 27+ | 530 | 396 | 34+ | 436 | 326 | 34+ | 82% | 82% |
| 2050 | CRIM DRUG CONSPIRACY | 27 | 24 | 13+ | 27 | 22 | 23+ | 21 | 18 | 17+ | 77% | 81% |
| 2060 | LICENSED OPER-REGISTR | 4 | 1 | 300+ | 4 | 1 | 300+ | 3 | 0 | 0 | 75% | 0% |
| 2070 | DEL-PERSON UNDER 18 | 16 | 25 | 36- | 15 | 24 | 38- | 13 | 20 | 35- | 86% | 83% |
| 2080 | FAIL KEEP REC-OPER | 5 | 0 | 0 | 5 | 0 | 0 | 4 | 0 | 0 | 80% | 0% |
| 2090 | OTHER | 726 | 823 | 12- | 669 | 774 | 14- | 244 | 278 | 12- | 36% | 35% |
| | HYPO SYRG NEED ACT TOTAL | 610 | 706 | 14- | 610 | 705 | 13- | 574 | 679 | 15- | 94% | 96% |
| 2110 | POSSESSION OR SALE | 608 | 702 | 13- | 608 | 701 | 13- | 572 | 675 | 15- | 94% | 96% |
| 2120 | FAIL TO KEEP RECORDS | 2 | 4 | 50- | 2 | 4 | 50- | 2 | 4 | 50- | 100% | 100% |
| | DRUG PARAPHERNALIA TOTAL | 51 | 39 | 31+ | 51 | 39 | 31+ | 49 | 36 | 36+ | 96% | 92% |
| 2160 | SALE/DEL PARAPHERNALIA | 51 | 39 | 31+ | 51 | 39 | 31+ | 49 | 36 | 36+ | 96% | 92% |
| | LIQUOR CONT ACT TOTAL | 21056 | 23406 | 10- | 20856 | 23215 | 10- | 19690 | 22048 | 11- | 94% | 94% |

N/A=OFFENSE CODES NOT ESTABLISHED FOR REPORT YEAR BEING COMPARED - JUSTIFIABLE HOMICIDE(0150) IS NOT INCLUDED IN ANY TOTALS

# DOWNSTATE ILLINOIS
## OFFENSE AND CLEARANCE TRENDS - 1991/1990

| OFF. CODE | OFFENSE CLASSIFICATION | OFFENSES KNOWN TO POLICE 1991 ANNUAL | 1990 ANNUAL | 91/90 PCT CHG | OFFENSES ACTUALLY OCCURRED 1991 ANNUAL | 1990 ANNUAL | 91/90 PCT CHG | TOTAL OFFENSES CLEARED 1991 ANNUAL | 1990 ANNUAL | 91/90 PCT CHG | 1991 PCT CLRD | 1990 PCT CLRD |
|---|---|---|---|---|---|---|---|---|---|---|---|---|
| 2210 | SALE TO MINOR,DRUNK,ETC | 997 | 1093 | 9- | 975 | 1060 | 8- | 836 | 912 | 8- | 85% | 86% |
| 2220 | ILLEGAL POSS BY MINOR | 8112 | 9863 | 18- | 8067 | 9839 | 18- | 7707 | 9409 | 18- | 95% | 95% |
| 2230 | ILLEGAL CONSUME MINOR | 8369 | 8492 | 1- | 8286 | 8404 | 1- | 8023 | 8176 | 2- | 96% | 97% |
| 2240 | MISREPRES AGE BY MINOR | 642 | 653 | 2- | 634 | 650 | 2- | 516 | 571 | 10- | 81% | 87% |
| 2250 | OTHER | 2936 | 3305 | 11- | 2894 | 3262 | 11- | 2608 | 2980 | 12- | 90% | 91% |
| | MOTOR VEH OFFENSES TOTAL | 262543 | 257653 | 2+ | 260548 | 255611 | 2+ | 232969 | 229410 | 2+ | 89% | 89% |
| 2410 | DRIV INFLU-ALCOHOL | 38301 | 40642 | 6- | 37846 | 40203 | 6- | 36858 | 39329 | 6- | 97% | 97% |
| 2420 | DRIV INFLU-DRUGS | 199 | 219 | 9- | 198 | 216 | 8- | 187 | 197 | 5- | 94% | 91% |
| 2430 | TRANS ALCOHOL LIQR | 15457 | 17731 | 13- | 15434 | 17705 | 13- | 15081 | 17456 | 14- | 97% | 98% |
| 2440 | RECKLESS DRIVING | 6048 | 6288 | 4- | 5595 | 5934 | 6- | 3542 | 3860 | 8- | 63% | 65% |
| 2445 | HIT AND RUN | 20104 | 22277 | 10- | 19853 | 21887 | 9- | 4241 | 4996 | 15- | 21% | 22% |
| 2450 | DRAG RACING | 582 | 621 | 6- | 499 | 556 | 10- | 312 | 316 | 1- | 62% | 56% |
| 2455 | NO REGISTRATION | 19997 | 21779 | 8- | 19453 | 21233 | 8- | 18092 | 20198 | 10- | 93% | 95% |
| 2460 | CANCL/SUSPEND/REVOK REG | 4310 | 3011 | 43+ | 4302 | 3004 | 43+ | 4030 | 2830 | 42+ | 93% | 94% |
| 2461 | OPERATE UNINSURED MV | 56676 | 49946 | 13+ | 56647 | 49916 | 13+ | 54071 | 48249 | 12+ | 95% | 96% |
| 2462 | OP-MV SUSP REG NO-INSUR | 1549 | 722 | 115+ | 1547 | 721 | 115+ | 1443 | 678 | 113+ | 93% | 94% |
| 2463 | FALSE CAR INSURANCE CARD | 50 | N/A | | 50 | N/A | | 49 | N/A | | 98% | N% |
| 2465 | IMPROPER USE OF REGIST | 6131 | 5773 | 6+ | 6105 | 5721 | 7+ | 5597 | 5421 | 3+ | 91% | 94% |
| 2470 | NO DRIVERS LICENSE | 21842 | 20770 | 5+ | 21807 | 20743 | 5+ | 20861 | 20054 | 4+ | 95% | 96% |
| 2475 | ANTI-THEFT LAWS | 955 | 793 | 20+ | 947 | 781 | 21+ | 817 | 710 | 15+ | 86% | 90% |
| 2480 | SUSP/REVOK OPER LIC | 55491 | 55965 | 1- | 55427 | 55899 | 1- | 53879 | 54759 | 2- | 97% | 97% |
| 2485 | DRIVR/PASS SAFETY BELTS | 11264 | 6944 | 62+ | 11262 | 6944 | 62+ | 10692 | 6549 | 63+ | 94% | 94% |
| 2490 | UNLAWFUL USE OPER LIC | 1447 | 1785 | 19- | 1445 | 1779 | 19- | 1339 | 1693 | 21- | 92% | 95% |
| 2495 | FLEE-ELUDE POLICE OFF | 2140 | 2387 | 10- | 2131 | 2369 | 10- | 1878 | 2115 | 11- | 88% | 89% |
| 2500 | CRIMINAL ABORTION | 0 | 1 | 100- | 0 | 0 | 0 | 0 | 0 | 0 | 0% | 0% |
| | DISORDERLY CONDUCT TOTAL | 81897 | 78306 | 5+ | 79949 | 76266 | 5+ | 33062 | 33308 | 1- | 41% | 43% |
| 2805 | VAGRANCY | 332 | 251 | 32+ | 280 | 225 | 24+ | 208 | 135 | 54+ | 74% | 60% |
| 2807 | DRUNKENNESS | 2578 | 3244 | 21- | 2501 | 3085 | 19- | 2072 | 2403 | 14- | 82% | 77% |
| 2810 | PROWLER | 2169 | 1794 | 21+ | 1821 | 1494 | 22+ | 442 | 276 | 60+ | 24% | 18% |
| 2820 | TELEPHONE THREAT | 9643 | 9166 | 5+ | 9460 | 8918 | 6+ | 2082 | 2152 | 3- | 22% | 24% |
| 2825 | HARASSMENT BY TELEPHONE | 25290 | 22355 | 13+ | 24696 | 21821 | 13+ | 4389 | 4070 | 8+ | 17% | 18% |
| 2830 | OBSCENE PHONE CALL | 3235 | 3573 | 9- | 3218 | 3538 | 9- | 397 | 443 | 10- | 12% | 12% |
| 2840 | FALSE FIRE ALARM | 521 | 532 | 2- | 500 | 524 | 5- | 169 | 163 | 4+ | 33% | 31% |
| 2850 | BOMB THREAT | 1166 | 1134 | 3+ | 1116 | 1089 | 2+ | 119 | 115 | 3+ | 10% | 10% |
| 2860 | FALSE POLICE REPORT | 620 | 627 | 1- | 608 | 603 | 1+ | 467 | 446 | 5+ | 76% | 73% |
| 2870 | PEEPING TOM | 734 | 743 | 1- | 709 | 725 | 2- | 211 | 196 | 8- | 29% | 27% |
| 2880 | CONFINE TO PREVNT CRIME | 14 | 22 | 36- | 14 | 20 | 30- | 11 | 16 | 31- | 78% | 80% |
| 2890 | OTHER-NOT DRUNKENESS | 35595 | 34865 | 2+ | 35026 | 34224 | 2+ | 22495 | 22893 | 2- | 64% | 66% |
| 2900 | AIR RIFLES | 634 | 432 | 47+ | 620 | 422 | 47+ | 368 | 260 | 42+ | 59% | 61% |
| 3000 | FIREWORKS | 4871 | 3744 | 30+ | 4423 | 3449 | 28+ | 838 | 668 | 25+ | 18% | 19% |
| 3100 | MOB ACTION/RELATED OFFNS | 1089 | 901 | 21+ | 1078 | 897 | 20+ | 1003 | 832 | 21+ | 93% | 92% |
| 3200 | ARMED VIOLENCE | 230 | 226 | 2+ | 227 | 222 | 2+ | 188 | 186 | 1+ | 82% | 83% |
| 3300 | PUBLIC DEMONSTRATION | 99 | 81 | 22+ | 98 | 81 | 21+ | 82 | 65 | 26+ | 83% | 80% |
| 3400 | LOOTING | 5 | 7 | 29- | 5 | 6 | 17- | 4 | 6 | 33- | 80% | 100% |
| 3500 | PRTY FORFEIT (PUB NUIS) | 14 | 12 | 17+ | 14 | 12 | 17+ | 10 | 9 | 11+ | 71% | 75% |

| | | | | | | | | | | | | | |
|---|---|---|---|---|---|---|---|---|---|---|---|---|---|
| | INTER W/PUB OFFICER TOTAL | 9856 | 9786 | 1+ | 9832 | 9767 | 1+ | 9316 | 9333 | 0 | 94% | 95% |
| 3710 | RESIST/OBST/DISARM OFF. | 7685 | 7837 | 2- | 7679 | 7826 | 2- | 7399 | 7573 | 2- | 96% | 96% |
| 3720 | REFUSE TO AID OFFICER | 94 | 50 | 88+ | 94 | 50 | 88+ | 85 | 48 | 77+ | 90% | 96% |
| 3730 | OBSTRUCTING JUSTICE | 1626 | 1452 | 12+ | 1621 | 1447 | 12+ | 1484 | 1343 | 10+ | 91% | 92% |
| 3740 | CONCEAL/AID FUGITIVE | 35 | 43 | 19- | 35 | 43 | 19- | 34 | 39 | 13- | 97% | 90% |
| 3750 | ESCAPE | 357 | 350 | 2+ | 344 | 347 | 1- | 269 | 282 | 5- | 78% | 81% |
| 3760 | AIDING ESCAPE | 11 | 8 | 38+ | 11 | 8 | 38+ | 11 | 7 | 57+ | 100% | 87% |
| 3770 | CONTRABAND TO PENAL INS | 48 | 46 | 4+ | 48 | 46 | 4+ | 34 | 41 | 17- | 70% | 89% |
| 3800 | INTERFER W/JUDICIAL PROC | 138 | 133 | 4+ | 137 | 132 | 4+ | 101 | 98 | 3+ | 73% | 74% |
| 3810 | CONTEMPT OF COURT | 5937 | 2877 | 106+ | 5882 | 2828 | 108+ | 4612 | 2607 | 77+ | 78% | 92% |
| 3820 | PERJURY | 33 | 40 | 18- | 33 | 37 | 11- | 20 | 26 | 23- | 60% | 70% |
| 3910 | BRIBERY | 41 | 51 | 20- | 40 | 51 | 22- | 34 | 45 | 24- | 85% | 88% |
| 3920 | OFFICIAL MISCONDUCT | 34 | 21 | 62+ | 30 | 19 | 58+ | 19 | 15 | 27+ | 63% | 78% |
| 3960 | INTIMIDATION | 596 | 621 | 4- | 579 | 607 | 5- | 290 | 294 | 1- | 50% | 48% |
| 3965 | ETHNIC INTIMIDATION | 130 | 64 | 103+ | 127 | 61 | 108+ | 48 | 27 | 78+ | 37% | 44% |
| 3970 | EXTORTION | 17 | 14 | 21+ | 14 | 11 | 27+ | 5 | 2 | 150+ | 35% | 18% |
| | KIDNAPING TOTAL | 1337 | 1321 | 1+ | 1221 | 1200 | 2+ | 615 | 651 | 6- | 50% | 54% |
| 4210 | KIDNAPING | 105 | 86 | 22+ | 90 | 63 | 43+ | 26 | 25 | 4+ | 28% | 39% |
| 4220 | AGGRAVATED KIDNAPING | 48 | 45 | 7+ | 40 | 40 | 0 | 20 | 25 | 20- | 50% | 62% |
| 4230 | UNLAWFUL RESTRAINT | 552 | 563 | 2- | 520 | 536 | 3- | 350 | 368 | 5- | 67% | 68% |
| 4240 | FORCIBLE DETENTION | 12 | 3 | 300+ | 12 | 2 | 500+ | 5 | 2 | 150+ | 41% | 100% |
| 4250 | CHILD ABDUCTION | 343 | 320 | 7+ | 298 | 279 | 7+ | 137 | 146 | 6- | 45% | 52% |
| 4255 | ATTEMPT CHILD ABDUCTION | 197 | 236 | 17- | 181 | 214 | 15- | 15 | 30 | 50- | 8% | 14% |
| 4260 | AID/ABET CHILD ABDUCTN | 5 | 1 | 400+ | 5 | 1 | 400+ | 5 | 1 | 400+ | 100% | 100% |
| 4270 | HARBORING A RUNAWAY | 75 | 67 | 12+ | 75 | 65 | 15+ | 57 | 54 | 6+ | 76% | 83% |
| 4310 | POSS OF BURGLARY TOOLS | 273 | 259 | 5+ | 273 | 257 | 6+ | 260 | 251 | 4+ | 95% | 97% |
| 4387 | VIOL OF ORDERS OF PROTEC | 5399 | 4701 | 15+ | 5259 | 4588 | 15+ | 3291 | 3016 | 9+ | 62% | 65% |
| 4410 | DRAFT CARD DESTRCT/MUTIL | 0 | 5 | 100- | 0 | 5 | 100- | 0 | 0 | 0 | 0% | 0% |
| 4420 | CRIMINAL FORTIFICATION | 4 | N/A | | 4 | N/A | | 4 | N/A | | 100% | N% |
| 4510 | PROBATION-VIOLATION | 361 | 353 | 2+ | 322 | 328 | 2- | 258 | 265 | 3- | 80% | 80% |
| 4625 | PAROLE-REVOCATION | 53 | 109 | 51- | 51 | 101 | 50- | 45 | 94 | 52- | 88% | 93% |
| 4710 | SUSPICION | 419 | 412 | 2+ | 397 | 406 | 2- | 61 | 56 | 9+ | 15% | 13% |
| 4720 | AWOL AND DESERTION | 42 | 75 | 44- | 34 | 58 | 41- | 26 | 43 | 40- | 76% | 74% |
| 4730 | ILLEGAL ENTRY-ALIEN | 30 | 17 | 76+ | 22 | 14 | 57+ | 18 | 7 | 157+ | 81% | 50% |
| 5000 | OTHER CRIMINAL OFFENSES | 6075 | 5067 | 20+ | 5899 | 4892 | 21+ | 4433 | 3663 | 21+ | 75% | 74% |
| 5060 | OTHER TRAFFIC OFFENSES | 16473 | 19018 | 13- | 16263 | 18786 | 13- | 13073 | 16144 | 19- | 80% | 85% |
| 5080 | OTHER DEPARTMENTAL SERV | 8002 | 7522 | 6+ | 7702 | 7218 | 7+ | 4547 | 4275 | 6+ | 59% | 59% |
| | NON INDEX CRIME TOTAL | 820098 | 795034 | 3+ | 806621 | 781118 | 3+ | 487647 | 485434 | 0 | 60% | 62% |
| | TOTAL FOR CRIME CODES | 1212652 | 1171024 | 4+ | 1190972 | 1148485 | 4+ | 569992 | 565938 | 1+ | 47% | 49% |

N/A=OFFENSE CODES NOT ESTABLISHED FOR REPORT YEAR BEING COMPARED - JUSTIFIABLE HOMICIDE(0150) IS NOT INCLUDED IN ANY TOTALS

# CHICAGO POLICE DEPARTMENT
## OFFENSE AND CLEARANCE TRENDS - 1991/1990

| OFF. CODE | OFFENSE CLASSIFICATION | OFFENSES KNOWN TO POLICE 1991 ANNUAL | 1990 ANNUAL | 91/90 PCT CHG | OFFENSES ACTUALLY OCCURRED 1991 ANNUAL | 1990 ANNUAL | 91/90 PCT CHG | TOTAL OFFENSES CLEARED 1991 ANNUAL | 1990 ANNUAL | 91/90 PCT CHG | 1991 PCT CLRD | 1990 PCT CLRD |
|---|---|---|---|---|---|---|---|---|---|---|---|---|
| **INDEX OFFENSES** | | | | | | | | | | | | |
| | HOMICIDE TOTAL | 959 | 867 | 11+ | 959 | 867 | 11+ | 696 | 613 | 14+ | 72% | 70% |
| *0110 | MURDER-FIRST DEGREE | 926 | 851 | 9+ | 926 | 851 | 9+ | 663 | 597 | 11+ | 71% | 70% |
| 0141 | INVOLUNTARY MANSLAUGHTER | 33 | 16 | 106+ | 33 | 16 | 106+ | 33 | 16 | 106+ | 100% | 100% |
| *0150 | JUSTIFIABLE HOMICIDE | 28 | 24 | 17+ | 28 | 24 | 17+ | 0 | 0 | 0 | 0% | 0% |
| | CRIM SEXUAL ASSAULT TOTAL | 3533 | 3710 | 5- | 3167 | 3359 | 6- | 1463 | 1628 | 10- | 46% | 48% |
| *0261 | AGGRAVATED HANDGUN | 468 | 455 | 3+ | 438 | 416 | 5+ | 97 | 111 | 13- | 22% | 26% |
| *0262 | AGGRAVATED OT FIREARM | 14 | 20 | 30- | 14 | 20 | 30- | 11 | 6 | 83+ | 78% | 30% |
| *0263 | AGGRAVATED KNIF/CUT INST | 459 | 468 | 2- | 424 | 441 | 4- | 130 | 144 | 10- | 30% | 32% |
| *0264 | AGGRAVATED OT WEAPON | 100 | 111 | 10- | 93 | 104 | 11- | 39 | 48 | 19- | 41% | 46% |
| *0265 | AGGRAVATED OT MEANS | 801 | 974 | 18- | 691 | 865 | 20- | 424 | 557 | 24- | 61% | 64% |
| *0271 | ATTEMPT HANDGUN | 32 | 36 | 11- | 31 | 35 | 11- | 5 | 7 | 29- | 16% | 20% |
| *0272 | ATTEMPT OT FIREARM | 2 | 0 | 0 | 1 | 0 | 0 | 0 | 0 | 0 | 0% | 0% |
| *0273 | ATTEMPT KNIF/CUT INST | 72 | 63 | 14+ | 70 | 61 | 15+ | 23 | 14 | 64+ | 32% | 22% |
| *0274 | ATTEMPT OT WEAPON | 17 | 14 | 21+ | 17 | 13 | 31+ | 6 | 7 | 14- | 35% | 53% |
| *0275 | ATTEMPT OT MEANS | 65 | 61 | 7+ | 58 | 60 | 3- | 30 | 22 | 36+ | 51% | 36% |
| *0281 | CRIMINAL SEXUAL ASSAULT | 1290 | 1277 | 1+ | 1126 | 1125 | 0 | 609 | 617 | 1- | 54% | 54% |
| *0291 | ATTEMPT CRIM SEX ASSAULT | 213 | 231 | 8- | 204 | 219 | 7- | 89 | 95 | 6- | 43% | 43% |
| | ROBBERY TOTAL | 44227 | 37603 | 18+ | 43733 | 37136 | 18+ | 6486 | 5899 | 10+ | 14% | 15% |
| *031A | ARMED - HANDGUN | 16901 | 12869 | 31+ | 16741 | 12753 | 31+ | 1904 | 1624 | 17+ | 11% | 12% |
| *031B | ARMED - OTHER FIREARM | 453 | 376 | 20+ | 450 | 369 | 22+ | 75 | 64 | 17+ | 16% | 17% |
| *0312 | ARMED - KNIF/CT | 3403 | 2928 | 16+ | 3360 | 2887 | 16+ | 478 | 417 | 15+ | 14% | 14% |
| *0313 | ARMED - OT WPN | 3019 | 2705 | 12+ | 2963 | 2658 | 11+ | 498 | 396 | 26+ | 16% | 14% |
| *0320 | STR ARM-NO WPN | 17062 | 15495 | 10+ | 16882 | 15291 | 10+ | 2898 | 2761 | 5+ | 17% | 18% |
| *033A | ATTEMPT - HANDGUN | 1028 | 907 | 13+ | 1015 | 898 | 13+ | 152 | 147 | 3+ | 14% | 16% |
| *033B | ATTEMPT - OTHER FIREARM | 49 | 46 | 7+ | 48 | 45 | 7+ | 16 | 13 | 23+ | 33% | 28% |
| *0334 | ATTEMPT - ARMED KNIF/CT | 454 | 426 | 7+ | 448 | 415 | 8+ | 75 | 63 | 19+ | 16% | 15% |
| *0337 | ATTEMPT-ARMED OT WEAPON | 367 | 407 | 10- | 362 | 401 | 10- | 67 | 77 | 13- | 18% | 19% |
| *0340 | ATTEMPT - STR ARM-NO WPN | 1491 | 1444 | 3+ | 1464 | 1419 | 3+ | 323 | 337 | 4- | 22% | 23% |
| | AGGRAVATED BATTERY TOTAL | 114067 | 110835 | 3+ | 113282 | 110089 | 3+ | 67780 | 64582 | 5+ | 59% | 58% |
| *041A | AGGRAVATED - HANDGUN | 7083 | 6495 | 9+ | 7000 | 6418 | 9+ | 2325 | 2390 | 3- | 33% | 37% |
| *041B | AGGRAVATED-OTHER FIREARM | 592 | 618 | 4- | 588 | 614 | 4- | 205 | 224 | 8- | 34% | 36% |
| *0420 | AGGRAVATED - KNIF/CT | 6143 | 6791 | 10- | 6082 | 6710 | 9- | 3645 | 4058 | 10- | 59% | 60% |
| *0430 | AGGRAVATED - OT WPN | 15010 | 14412 | 4+ | 14857 | 14271 | 4+ | 7327 | 6890 | 6+ | 49% | 48% |
| *0440 | AGGRAVATED - HAN/FIS/FT | 1132 | 1247 | 9- | 1115 | 1229 | 9- | 697 | 749 | 7- | 62% | 60% |
| 0460 | SIMPLE BATTERY | 83793 | 80858 | 4+ | 83328 | 80438 | 4+ | 53444 | 50093 | 7+ | 64% | 62% |
| 0470 | RECKLESS CONDUCT | 314 | 414 | 24- | 312 | 409 | 24- | 137 | 178 | 23- | 43% | 43% |
| | AGGRAVATED ASSAULT TOTAL | 29092 | 26108 | 11+ | 28906 | 25964 | 11+ | 19699 | 17559 | 12+ | 68% | 67% |
| *051A | AGGRAVATED - HANDGUN | 6352 | 5890 | 8+ | 6314 | 5854 | 8+ | 4062 | 3796 | 7+ | 64% | 64% |
| *051B | AGGRAVATED-OTHER FIREARM | 546 | 505 | 8+ | 544 | 500 | 9+ | 444 | 405 | 10+ | 81% | 81% |
| *0520 | AGGRAVATED - KNIF/CT | 3217 | 3204 | 0 | 3209 | 3196 | 0 | 2540 | 2444 | 4+ | 79% | 76% |
| *0530 | AGGRAVATED - OT WPN | 2442 | 2258 | 8+ | 2427 | 2250 | 8+ | 1796 | 1658 | 8+ | 74% | 73% |
| 0560 | SIMPLE ASSAULT | 16535 | 14251 | 16+ | 16412 | 14164 | 16+ | 10857 | 9256 | 17+ | 66% | 65% |
| | BURGLARY TOTAL | 52609 | 50230 | 5+ | 52119 | 49803 | 5+ | 5128 | 5119 | 0 | 9% | 10% |
| *0610 | FORCIBLE ENTRY | 39672 | 37861 | 5+ | 39400 | 37632 | 5+ | 3527 | 3547 | 1- | 8% | 9% |
| *0620 | UNLAW ENTRY (NO FORCE) | 9329 | 8565 | 9+ | 9153 | 8404 | 9+ | 1078 | 1039 | 4+ | 11% | 12% |
| *0630 | ATTEMPT - FORCE ENTRY | 3608 | 3804 | 5- | 3566 | 3767 | 5- | 523 | 533 | 2- | 14% | 14% |
| | THEFT TOTAL | 132662 | 130298 | 2+ | 131412 | 129046 | 2+ | 30842 | 28592 | 8+ | 23% | 22% |

| | | | | | | | | | | | | | |
|---|---|---|---|---|---|---|---|---|---|---|---|---|---|
| *0810 | OVER 300 (1972-81>150) | 38289 | 38584 | 1- | 37794 | 38114 | 1- | 4613 | 4308 | 7+ | 12% | 11% |
| *0820 | 300+UNDER (1972-81<150) | 92311 | 89290 | 3+ | 91569 | 88523 | 3+ | 25271 | 23262 | 9+ | 27% | 26% |
| *0850 | ATTEMPT - THEFT | 2062 | 2424 | 15- | 2049 | 2409 | 15- | 958 | 1022 | 6- | 46% | 42% |
| | MOTOR VEHICLE THEFT TOTAL | 52843 | 54201 | 3- | 47710 | 48998 | 3- | 6043 | 6267 | 4- | 12% | 12% |
| *0910 | AUTOS | 43462 | 44092 | 1- | 38741 | 39207 | 1- | 5156 | 5280 | 2- | 13% | 13% |
| *0915 | TRUCKS/BUSES | 4089 | 3673 | 11+ | 3721 | 3398 | 10+ | 415 | 451 | 8- | 11% | 13% |
| *0918 | OTHER VEHICLES | 500 | 598 | 16- | 474 | 574 | 17- | 82 | 112 | 27- | 17% | 19% |
| *0920 | ATTEMPT - AUTOS | 4444 | 5526 | 20- | 4428 | 5508 | 20- | 354 | 394 | 10- | 7% | 7% |
| *0925 | ATTEMPT - TRUCKS/BUSES | 316 | 279 | 13+ | 315 | 278 | 13+ | 31 | 25 | 24+ | 9% | 8% |
| *0930 | ATTEMPT - OTHER VEHICLE | 32 | 33 | 3- | 31 | 33 | 6- | 5 | 5 | 0 | 16% | 15% |
| | ARSON TOTAL | 2392 | 2834 | 16- | 2362 | 2807 | 16- | 422 | 405 | 4+ | 17% | 14% |
| *1010 | ARSON EXPLOSIVE DEVICE | 46 | 31 | 48+ | 44 | 29 | 52+ | 4 | 7 | 43- | 9% | 24% |
| *1020 | ARSON INCENDIARY DEVICE | 1671 | 2127 | 21- | 1659 | 2116 | 22- | 195 | 181 | 8+ | 11% | 8% |
| *1025 | AGGRAVATED ARSON | 364 | 382 | 5- | 363 | 378 | 4- | 114 | 126 | 10- | 31% | 33% |
| 1030 | POSS EXPL/INCEN DEVICE | 20 | 20 | 0 | 14 | 16 | 13- | 12 | 11 | 9+ | 85% | 68% |
| *1090 | ATTEMPT - ARSON | 291 | 274 | 6+ | 282 | 268 | 5+ | 97 | 80 | 21+ | 34% | 29% |
| * | CRIME INDEX CRIME TOTAL | 331689 | 321127 | 3+ | 323551 | 313026 | 3+ | 74076 | 71110 | 4+ | 22% | 22% |
| | **NON-INDEX OFFENSES** | | | | | | | | | | | |
| | DEADLY WEAPONS TOTAL | 10580 | 9060 | 17+ | 10452 | 9001 | 16+ | 9862 | 8412 | 17+ | 94% | 93% |
| 141A | UNLAWFUL USE HANDGUN | 582 | 577 | 1+ | 570 | 569 | 0 | 502 | 468 | 7+ | 88% | 82% |
| 141B | UNLAWFUL USE OTH FIREARM | 95 | 117 | 19- | 94 | 117 | 20- | 75 | 96 | 22- | 79% | 82% |
| 141C | UNLAWFUL USE OT DANG WPN | 1237 | 1173 | 5+ | 1233 | 1171 | 5+ | 1218 | 1136 | 7+ | 98% | 97% |
| 142A | UNLAWFUL SALE HANDGUN | 51 | 51 | 0 | 49 | 51 | 4- | 38 | 40 | 5- | 77% | 78% |
| 142B | UNLAWFUL SALE OT FIREARM | 15 | 21 | 29- | 13 | 21 | 38- | 8 | 14 | 43- | 61% | 66% |
| 143A | UNLAWFUL POSS HANDGUN | 7198 | 5909 | 22+ | 7118 | 5873 | 21+ | 6739 | 5555 | 21+ | 94% | 94% |
| 143B | UNLAWFUL POSS OT FIREARM | 829 | 725 | 14+ | 808 | 717 | 13+ | 736 | 646 | 14+ | 91% | 90% |
| 143C | UNLAWFUL POSS AMMUNITION | 358 | 295 | 21+ | 355 | 294 | 21+ | 346 | 284 | 22+ | 97% | 96% |
| 1440 | REG SALES BY DEALER | 0 | 17 | 100- | 0 | 17 | 100- | 0 | 14 | 100- | 0% | 82% |
| 1450 | DEFACE ID MARK | 8 | 10 | 20- | 7 | 10 | 30- | 6 | 8 | 25- | 85% | 80% |
| 1460 | NO ID CARD-ARMS/AMMO | 207 | 165 | 25+ | 205 | 161 | 27+ | 194 | 151 | 28+ | 94% | 93% |
| | SEX OFFENSES TOTAL | 2641 | 2726 | 3- | 2514 | 2593 | 3- | 1510 | 1602 | 6- | 60% | 61% |
| 1535 | OBSCENITY | 1 | 3 | 67- | 1 | 3 | 67- | 1 | 0 | 0 | 100% | 0% |
| 1562 | AGG CRIM SEXUAL ABUSE | 507 | 561 | 10- | 450 | 505 | 11- | 309 | 353 | 12- | 68% | 69% |
| 1563 | CRIMINAL SEXUAL ABUSE | 774 | 727 | 6+ | 733 | 682 | 7+ | 471 | 454 | 4+ | 64% | 66% |
| 1565 | INDEC SOLIC CHILD | 189 | 172 | 10+ | 173 | 153 | 13+ | 48 | 50 | 4- | 27% | 32% |
| 1570 | PUBLIC INDECENCY | 1153 | 1248 | 8- | 1143 | 1237 | 8- | 672 | 736 | 9- | 58% | 59% |
| 1580 | SEX RELATIONS W/FAMILIES | 12 | 14 | 14- | 10 | 12 | 17- | 8 | 9 | 11- | 80% | 75% |
| 1585 | ALL OTHERS | 5 | 1 | 400+ | 4 | 1 | 300+ | 1 | 0 | 0 | 25% | 0% |
| | NON INDEX CRIME TOTAL | 113916 | 107345 | 6+ | 113065 | 106637 | 6+ | 75855 | 69568 | 9+ | 67% | 65% |
| | TOTAL FOR CRIME CODES | 445605 | 428472 | 4+ | 436616 | 419663 | 4+ | 149931 | 140678 | 7+ | 34% | 33% |
| | GRAND TOTAL | 445605 | 428472 | 4+ | 436616 | 419663 | 4+ | 149931 | 140678 | 7+ | 34% | 33% |

N/A=OFFENSE CODES NOT ESTABLISHED FOR REPORT YEAR BEING COMPARED - JUSTIFIABLE HOMICIDE(0150) IS NOT INCLUDED IN ANY TOTALS/*

# SECTION III

## Adult and Juvenile Arrest Data

Since Illinois Uniform Crime Reporting practices employed by the Chicago Police Department are not consistent with those employed by all other reporting agencies, this section contains the following tables:

(1) Downstate Illinois Adult and Juvenile Arrest Trend table includes the following which were reported by sheriffs' offices, police departments (other than the Chicago Police Department), colleges, universities and the Secretary of State's Office.

Total Adults Arrested - compiled from police dispositions of Arrested and Held for Prosecution (including Released on Bond); Summoned, Cited, or Notified; Released without Charge; and Referred to Other Agency.

Total Juveniles Arrested - compiled from police dispositions of Handled within Department and Released; Summoned, Cited, or Notified; Referred to Welfare Agency; Referred to Juvenile Court; Referred to Criminal or Adult Court; and Referred to Other Agency.

Total Adult and Juvenile Arrests.

(2) The Chicago Police Department's Arrest Report totals shown on the following tables were compiled from the figures submitted by the Chicago Police Department. Please note that the offense categories in the following tables do not reflect I-UCR offense categories.

(a) Chicago Police Department Adult Arrests for 1990 and 1991.

(b) Chicago Police Department Juvenile Arrests for 1990 and 1991.

(c) Chicago Police Department Total Arrests for 1990 and 1991.

# DOWNSTATE ILLINOIS
## ADULT AND JUVENILE ARREST TRENDS - 1991/1990

| OFF. CODE | OFFENSE CLASSIFICATION | TOTAL ADULTS ARRESTED 1991 ANNUAL | 1990 ANNUAL | DIFF | 91/90 PCT CHG | TOTAL JUVENILES ARRESTED 1991 ANNUAL | 1990 ANNUAL | DIFF | 91/90 PCT CHG | ADULTS PLUS JUVENILES 1991 ANNUAL | 1990 ANNUAL | DIFF | 91/90 PCT CHG |
|---|---|---|---|---|---|---|---|---|---|---|---|---|---|
| **INDEX OFFENSES** | | | | | | | | | | | | | |
| | HOMICIDE TOTAL | 583 | 582 | 1+ | 0 | 49 | 53 | 4- | 8- | 632 | 635 | 3- | 0 |
| *0110 | MURDER-FIRST DEGREE | 298 | 267 | 31+ | 12+ | 24 | 29 | 5- | 17- | 322 | 296 | 26+ | 9+ |
| *012A | ATTEMPT - HANDGUN | 106 | 128 | 22- | 17- | 19 | 11 | 8+ | 73+ | 125 | 139 | 14- | 10- |
| *012B | ATTEMPT - OTHER FIREARM | 26 | 32 | 6- | 19- | 0 | 0 | 0 | 0 | 26 | 32 | 6- | 19- |
| *0122 | ATTEMPT - KNIF/CT | 55 | 47 | 8+ | 17+ | 1 | 3 | 2- | 67- | 56 | 50 | 6+ | 12+ |
| *0123 | ATTEMPT - OT WPNS | 19 | 31 | 12- | 39- | 4 | 0 | 4+ | 0 | 23 | 31 | 8- | 26- |
| *0124 | ATTEMPT - HAND/FIS/FT | 20 | 11 | 9+ | 82+ | 1 | 0 | 1+ | 0 | 21 | 11 | 10+ | 91+ |
| *0130 | MURDER-SECOND DEGREE | 5 | 10 | 5- | 50- | 0 | 1 | 1- | 100- | 5 | 11 | 6- | 55- |
| 0141 | INVOLUNTARY MANSLAUGHTER | 25 | 13 | 12+ | 92+ | 0 | 6 | 6- | 100- | 25 | 19 | 6+ | 32+ |
| 0142 | RECKLESS HOMICIDE | 29 | 43 | 14- | 33- | 0 | 3 | 3- | 100- | 29 | 46 | 17- | 37- |
| | CRIM SEXUAL ASSAULT TOTAL | 918 | 892 | 26+ | 3+ | 218 | 165 | 53+ | 32+ | 1136 | 1057 | 79+ | 7+ |
| *0261 | AGGRAVATED HANDGUN | 41 | 68 | 27- | 40- | 5 | 1 | 4+ | 400+ | 46 | 69 | 23- | 33- |
| *0262 | AGGRAVATED OT FIREARM | 3 | 16 | 13- | 81- | 1 | 2 | 1- | 50- | 4 | 18 | 14- | 78- |
| *0263 | AGGRAVATED KNIF/CUT INST | 31 | 55 | 24- | 44- | 2 | 5 | 3- | 60- | 33 | 60 | 27- | 45- |
| *0264 | AGGRAVATED OT WEAPON | 16 | 23 | 7- | 30- | 6 | 0 | 6+ | 0 | 22 | 23 | 1- | 4- |
| *0265 | AGGRAVATED OT MEANS | 379 | 304 | 75+ | 25+ | 94 | 72 | 22+ | 31+ | 473 | 376 | 97+ | 26+ |
| *0272 | ATTEMPT OT FIREARM | 0 | 2 | 2- | 100- | 0 | 0 | 0 | 0 | 0 | 2 | 2- | 100- |
| *0273 | ATTEMPT KNIF/CUT INST | 3 | 2 | 1+ | 50+ | 0 | 0 | 0 | 0 | 3 | 2 | 1+ | 50+ |
| *0274 | ATTEMPT OT WEAPON | 1 | 0 | 1+ | 0 | 0 | 0 | 0 | 0 | 1 | 0 | 1+ | 0 |
| *0275 | ATTEMPT OT MEANS | 12 | 15 | 3- | 20- | 3 | 0 | 3+ | 0 | 15 | 15 | 0 | 0 |
| *0281 | CRIMINAL SEXUAL ASSAULT | 398 | 376 | 22+ | 6+ | 97 | 84 | 13+ | 15+ | 495 | 460 | 35+ | 8+ |
| *0291 | ATTEMPT CRIM SEX ASSAULT | 34 | 31 | 3+ | 10+ | 10 | 1 | 9+ | 900+ | 44 | 32 | 12+ | 38+ |
| | ROBBERY TOTAL | 1633 | 1461 | 172+ | 12+ | 437 | 363 | 74+ | 20+ | 2070 | 1824 | 246+ | 13+ |
| *031A | ARMED - HANDGUN | 528 | 456 | 72+ | 16+ | 57 | 55 | 2+ | 4+ | 585 | 511 | 74+ | 14+ |
| *031B | ARMED - OTHER FIREARM | 25 | 28 | 3- | 11- | 10 | 6 | 4+ | 67+ | 35 | 34 | 1+ | 3+ |
| *0312 | ARMED - KNIF/CT | 141 | 111 | 30+ | 27+ | 22 | 14 | 8+ | 57+ | 163 | 125 | 38+ | 30+ |
| *0313 | ARMED - OT WPN | 100 | 113 | 13- | 12- | 26 | 8 | 18+ | 225+ | 126 | 121 | 5+ | 4+ |
| *0320 | STR ARM-NO WPN | 671 | 601 | 70+ | 12+ | 263 | 216 | 47+ | 22+ | 934 | 817 | 117+ | 14+ |
| *033A | ATTEMPT - HANDGUN | 35 | 51 | 16- | 31- | 13 | 20 | 7- | 35- | 48 | 71 | 23- | 32- |
| *033B | ATTEMPT - OTHER FIREARM | 11 | 6 | 5+ | 83+ | 0 | 0 | 0 | 0 | 11 | 6 | 5+ | 83+ |
| *0334 | ATTEMPT - ARMED KNIF/CT | 27 | 7 | 20+ | 286+ | 9 | 2 | 7+ | 350+ | 36 | 9 | 27+ | 300+ |
| *0337 | ATTEMPT-ARMED OT WEAPON | 15 | 16 | 1- | 6- | 5 | 10 | 5- | 50- | 20 | 26 | 6- | 23- |
| *0340 | ATTEMPT - STR ARM-NO WPN | 80 | 72 | 8+ | 11+ | 32 | 32 | 0 | 0 | 112 | 104 | 8+ | 8+ |
| | AGGRAVATED BATTERY TOTAL | 38932 | 36900 | 2032+ | 6+ | 5877 | 5222 | 655+ | 13+ | 44809 | 42122 | 2687+ | 6+ |
| *041A | AGGRAVATED - HANDGUN | 360 | 456 | 95- | 21- | 62 | 34 | 28+ | 82+ | 422 | 489 | 67- | 14- |
| *041B | AGGRAVATED-OTHER FIREARM | 58 | 46 | 12+ | 26+ | 52 | 24 | 28+ | 117+ | 110 | 70 | 40+ | 57+ |
| *0420 | AGGRAVATED - KNIF/CT | 869 | 762 | 107+ | 14+ | 119 | 103 | 16+ | 16+ | 988 | 865 | 123+ | 14+ |
| *0430 | AGGRAVATED - OT WPN | 1204 | 972 | 232+ | 24+ | 309 | 244 | 65+ | 27+ | 1513 | 1216 | 297+ | 24+ |
| *0440 | AGGRAVATED - HAN/FIS/FT | 1974 | 2095 | 121- | 6- | 234 | 283 | 49- | 17- | 2208 | 2378 | 170- | 7- |
| 0445 | AGGRAVATED - HAN/FIS/FT | 2247 | 2083 | 164+ | 8+ | 457 | 355 | 102+ | 29+ | 2704 | 2438 | 266+ | 11+ |
| 0460 | SIMPLE BATTERY | 31480 | 29783 | 1697+ | 6+ | 4439 | 3973 | 466+ | 12+ | 35919 | 33756 | 2163+ | 6+ |
| 0470 | RECKLESS CONDUCT | 740 | 704 | 36+ | 5+ | 205 | 206 | 1- | 0 | 945 | 910 | 35+ | 4+ |
| | RITUAL MUTILATION TOTAL | 22 | 7 | 15+ | 214+ | 6 | 1 | 5+ | 500+ | 28 | 8 | 20+ | 250+ |
| *0490 | AGGRAVATED - HANDGUN | 7 | 1 | 6+ | 600+ | 4 | 0 | 4+ | 0 | 11 | 1 | 10+ | 1000+ |
| *0491 | AGGRAVATED-OTHER FIREARM | 1 | 1 | 0 | 0 | 0 | 0 | 0 | 0 | 1 | 1 | 0 | 0 |
| *0492 | AGGRAVATED - KNIF/CT | 4 | 1 | 3+ | 300+ | 0 | 1 | 1- | 100- | 4 | 2 | 2+ | 100+ |
| *0493 | AGGRAVATED - OT WPN | 2 | 2 | 0 | 0 | 1 | 0 | 1+ | 0 | 3 | 2 | 1+ | 50+ |
| *0494 | AGGRAVATED - HAN/FIS/FT | 8 | 2 | 6+ | 300+ | 1 | 0 | 1+ | 0 | 9 | 2 | 7+ | 350+ |
| | AGGRAVATED ASSAULT TOTAL | 4945 | 5152 | 207- | 4- | 856 | 778 | 78+ | 10+ | 5801 | 5930 | 129- | 2- |

| | | | | | | | | | | | | | |
|---|---|---|---|---|---|---|---|---|---|---|---|---|---|
| *051A | AGGRAVATED - HANDGUN | 888 | 1016 | 128- | 13- | 105 | 83 | 22+ | 27+ | 993 | 1099 | 106- | 10- |
| *051B | AGGRAVATED-OTHER FIREARM | 183 | 186 | 3- | 2- | 31 | 17 | 14+ | 82+ | 214 | 203 | 11+ | 5+ |
| *0520 | AGGRAVATED - KNIF/CT | 826 | 757 | 69+ | 9+ | 215 | 174 | 41+ | 24+ | 1041 | 931 | 110+ | 12+ |
| *0530 | AGGRAVATED - OT WPN | 617 | 589 | 28+ | 5+ | 125 | 121 | 4+ | 3+ | 742 | 710 | 32+ | 5+ |
| 0545 | AGGRAVATED - HAN/FIS/FT | 560 | 597 | 37- | 6- | 72 | 92 | 20- | 22- | 632 | 689 | 57- | 8- |
| 0560 | SIMPLE ASSAULT | 1871 | 2007 | 136- | 7- | 308 | 291 | 17+ | 6+ | 2179 | 2298 | 119- | 5- |
| | BURGLARY TOTAL | 5462 | 5216 | 246+ | 5+ | 2581 | 2617 | 36- | 1- | 8043 | 7833 | 210+ | 3+ |
| *0610 | FORCIBLE ENTRY | 2239 | 2319 | 80- | 3- | 819 | 883 | 64- | 7- | 3058 | 3202 | 144- | 4- |
| *0620 | UNLAW ENTRY (NO FORCE) | 760 | 624 | 136+ | 22+ | 431 | 434 | 3- | 1- | 1191 | 1058 | 133+ | 13+ |
| *0625 | RESIDENTIAL-FORCE ENTRY | 1590 | 1495 | 95+ | 6+ | 731 | 761 | 30- | 4- | 2321 | 2256 | 65+ | 3+ |
| *0626 | RESIDENTIAL-NO FORCE | 557 | 495 | 62+ | 13+ | 470 | 402 | 68+ | 17+ | 1027 | 897 | 130+ | 14+ |
| *0630 | ATTEMPT - FORCE ENTRY | 316 | 283 | 33+ | 12+ | 130 | 137 | 7- | 5- | 446 | 420 | 26+ | 6+ |
| | BURG FROM MOTOR VEH TOTAL | 2096 | 2293 | 197- | 9- | 1324 | 1336 | 12- | 1- | 3420 | 3629 | 209- | 6- |
| *0710 | OVER 300 (1972-81>150) | 801 | 838 | 37- | 4- | 320 | 286 | 34+ | 12+ | 1121 | 1124 | 3- | 0 |
| *0720 | 300+UNDER (1972-81<150) | 1157 | 1323 | 166- | 13- | 938 | 962 | 24- | 2- | 2095 | 2285 | 190- | 8- |
| *0750 | ATTEMPT - BURG MOT VEH | 138 | 132 | 6+ | 5+ | 66 | 88 | 22- | 25- | 204 | 220 | 16- | 7- |
| | THEFT TOTAL | 34029 | 33105 | 924+ | 3+ | 12953 | 12266 | 687+ | 6+ | 46982 | 45371 | 1611+ | 4+ |
| *0810 | OVER 300 (1972-81>150) | 4876 | 5198 | 322- | 6- | 955 | 763 | 192+ | 25+ | 5831 | 5961 | 130- | 2- |
| *0820 | 300+UNDER (1972-81<150) | 28441 | 27019 | 1422+ | 5+ | 11757 | 11269 | 488+ | 4+ | 40198 | 38288 | 1910+ | 5+ |
| *0850 | ATTEMPT - THEFT | 712 | 888 | 176- | 20- | 241 | 234 | 7+ | 3+ | 953 | 1122 | 169- | 15- |
| | MOTOR VEHICLE THEFT TOTAL | 1143 | 1204 | 61- | 5- | 797 | 675 | 122+ | 18+ | 1940 | 1879 | 61+ | 3+ |
| *0910 | AUTOS | 891 | 945 | 54- | 6- | 596 | 486 | 110+ | 23+ | 1487 | 1431 | 56+ | 4+ |
| *0915 | TRUCKS/BUSES | 88 | 80 | 8+ | 10+ | 33 | 33 | 0 | 0 | 121 | 113 | 8+ | 7+ |
| *0918 | OTHER VEHICLES | 87 | 91 | 4- | 4- | 81 | 71 | 10+ | 14+ | 168 | 162 | 6+ | 4+ |
| *0920 | ATTEMPT - AUTOS | 59 | 75 | 16- | 21- | 74 | 84 | 10- | 12- | 133 | 159 | 26- | 16- |
| *0925 | ATTEMPT - TRUCKS/BUSES | 2 | 3 | 1- | 33- | 4 | 1 | 3+ | 300+ | 6 | 4 | 2+ | 50+ |
| *0930 | ATTEMPT - OTHER VEHICLE | 16 | 10 | 6+ | 60+ | 9 | 0 | 9+ | 0 | 25 | 10 | 15+ | 150+ |
| | ARSON TOTAL | 246 | 249 | 3- | 1- | 226 | 203 | 23+ | 11+ | 472 | 452 | 20+ | 4+ |
| *1010 | ARSON EXPLOSIVE DEVICE | 22 | 21 | 1+ | 5+ | 12 | 10 | 2+ | 20+ | 34 | 31 | 3+ | 10+ |
| *1020 | ARSON INCENDIARY DEVICE | 125 | 139 | 14- | 10- | 104 | 133 | 29- | 22- | 229 | 272 | 43- | 16- |
| *1025 | AGGRAVATED ARSON | 52 | 46 | 6+ | 13+ | 34 | 19 | 15+ | 79+ | 86 | 65 | 21+ | 32+ |
| 1030 | POSS EXPL/INCEN DEVICE | 22 | 16 | 6+ | 38+ | 43 | 23 | 20+ | 87+ | 65 | 39 | 26+ | 67+ |
| *1090 | ATTEMPT - ARSON | 25 | 27 | 2- | 7- | 33 | 18 | 15+ | 83+ | 58 | 45 | 13+ | 29+ |
| * | CRIME INDEX CRIME TOTAL | 53035 | 51815 | 1220+ | 2+ | 19800 | 18730 | 1070+ | 6+ | 72835 | 70545 | 2290+ | 3+ |
| | **NON-INDEX OFFENSES** | | | | | | | | | | | | |
| | DECEPTION TOTAL | 5810 | 5235 | 575+ | 11+ | 228 | 250 | 22- | 9- | 6038 | 5485 | 553+ | 10+ |
| 1110 | DECEPTIVE PRACTICES | 3130 | 2760 | 370+ | 13+ | 36 | 28 | 8+ | 29+ | 3166 | 2788 | 378+ | 14+ |
| 1120 | FORGERY | 1776 | 1677 | 99+ | 6+ | 117 | 155 | 38- | 25- | 1893 | 1832 | 61+ | 3+ |
| 1130 | FRAUD | 252 | 146 | 106+ | 73+ | 3 | 1 | 2+ | 200+ | 255 | 147 | 108+ | 73+ |
| 1140 | EMBEZZLEMENT | 9 | 14 | 5- | 36- | 1 | 0 | 1+ | 0 | 10 | 14 | 4- | 29- |
| 1150 | CREDIT CARDS | 492 | 507 | 15- | 3- | 62 | 49 | 13+ | 27+ | 554 | 556 | 2- | 0 |
| 1160 | DECPT ALTERING OF COINS | 0 | 2 | 2- | 100- | 0 | 0 | 0 | 0 | 0 | 2 | 2- | 100- |
| 1170 | FALSE REP POLICE/ORGANIZ | 30 | 25 | 5+ | 20+ | 0 | 2 | 2- | 100- | 30 | 27 | 3+ | 11+ |
| 1180 | FALSE PERSONATION OFF. | 40 | 37 | 3+ | 8+ | 1 | 2 | 1- | 50- | 41 | 39 | 2+ | 5+ |
| 1190 | ATTEMPT - DECEPTION | 74 | 67 | 7+ | 10+ | 8 | 13 | 5- | 38- | 82 | 80 | 2+ | 3+ |
| 1195 | FINANCIAL EXPLOITATION | 7 | N/A | | | 0 | N/A | | | 7 | N/A | | |
| 1200 | STOLEN PROP-BUY/REC/POSS | 1351 | 1412 | 61- | 4- | 642 | 554 | 88+ | 16+ | 1993 | 1966 | 27+ | 1+ |
| 1210 | THEFT LBR/SERV/USE PROP | 750 | 790 | 40- | 5- | 119 | 153 | 34- | 22- | 869 | 943 | 74- | 8- |
| 1220 | THEFT OF LOST/MISLAY PRT | 121 | 165 | 44- | 27- | 44 | 31 | 13+ | 42+ | 165 | 196 | 31- | 16- |
| 1230 | POSS KEYS TO COIN OP MAC | 16 | 16 | 0 | 0 | 7 | 2 | 5+ | 250+ | 23 | 18 | 5+ | 28+ |
| 1235 | UNLAW USE RECORDED SOUND | 0 | 1 | 1- | 100- | 0 | 0 | 0 | 0 | 0 | 1 | 1- | 100- |

# DOWNSTATE ILLINOIS
## ADULT AND JUVENILE ARREST TRENDS - 1991/1990

| | | | | | | | | | | | | | |
|---|---|---|---|---|---|---|---|---|---|---|---|---|---|
| 1240 | UNLAWFUL USE OF COMPUTER | 6 | 8 | 2- | 25- | 3 | 1 | 2+ | 200+ | 9 | 9 | 0 | 0 |
| 1245 | CABLE TV SERVICE OFFENSE | 85 | 69 | 16+ | 23+ | 3 | 0 | 3+ | 0 | 88 | 69 | 19+ | 28+ |
| | VANDALISM TOTAL | 19565 | 19665 | 100- | 1- | 7624 | 7502 | 122+ | 2+ | 27189 | 27167 | 22+ | 0 |
| 1310 | CRIM DAMAGE TO PROPERTY | 7226 | 7467 | 241- | 3- | 3549 | 3663 | 114- | 3- | 10775 | 11130 | 355- | 3- |
| 1320 | CRIM DAMAGE TO VEHICLE | 2740 | 2838 | 98- | 3- | 1541 | 1249 | 292+ | 23+ | 4281 | 4087 | 194+ | 5+ |
| 1330 | CRIM TRESPASS TO LAND | 5808 | 5920 | 112- | 2- | 1199 | 1263 | 64- | 5- | 7007 | 7183 | 176- | 2- |
| 1340 | CRIM DAMG/ST SUP PROP | 348 | 331 | 17+ | 5+ | 283 | 272 | 11+ | 4+ | 631 | 603 | 28+ | 5+ |
| 1350 | CRIM TRES/ST SUP LAND | 682 | 596 | 86+ | 14+ | 307 | 333 | 26- | 8- | 989 | 929 | 60+ | 6+ |
| 1360 | CRIM TRESPASS TO VEH | 975 | 965 | 10+ | 1+ | 460 | 381 | 79+ | 21+ | 1435 | 1346 | 89+ | 7+ |
| 1365 | CRIM TRESPASS TO RESID. | 1756 | 1523 | 233+ | 15+ | 245 | 318 | 73- | 23- | 2001 | 1841 | 160+ | 9+ |
| 1370 | CRIM DAMG FIRE FGT APPA | 6 | 3 | 3+ | 100+ | 6 | 8 | 2- | 25- | 12 | 11 | 1+ | 9+ |
| 1375 | INSTITUTIONAL VANDALISM | 6 | 7 | 1- | 14- | 19 | 5 | 14+ | 280+ | 25 | 12 | 13+ | 108+ |
| 1380 | UNAUTHOR POSS/STORE WPN | 18 | 15 | 3+ | 20+ | 15 | 10 | 5+ | 50+ | 33 | 25 | 8+ | 32+ |
| | DEADLY WEAPONS TOTAL | 4503 | 4331 | 172+ | 4+ | 673 | 549 | 124+ | 23+ | 5176 | 4880 | 296+ | 6+ |
| 141A | UNLAWFUL USE HANDGUN | 2319 | 2176 | 143+ | 7+ | 266 | 173 | 93+ | 54+ | 2585 | 2349 | 236+ | 10+ |
| 141B | UNLAWFUL USE OTH FIREARM | 411 | 384 | 27+ | 7+ | 60 | 45 | 15+ | 33+ | 471 | 429 | 42+ | 10+ |
| 141C | UNLAWFUL USE OT DANG WPN | 757 | 826 | 69- | 8- | 224 | 224 | 0 | 0 | 981 | 1050 | 69- | 7- |
| 142A | UNLAWFUL SALE HANDGUN | 8 | 9 | 1- | 11- | 2 | 1 | 1+ | 100+ | 10 | 10 | 0 | 0 |
| 142B | UNLAWFUL SALE OT FIREARM | 9 | 5 | 4+ | 80+ | 2 | 0 | 2+ | 0 | 11 | 5 | 6+ | 120+ |
| 143A | UNLAWFUL POSS HANDGUN | 271 | 216 | 55+ | 25+ | 39 | 32 | 7+ | 22+ | 310 | 248 | 62+ | 25+ |
| 143B | UNLAWFUL POSS OT FIREARM | 129 | 87 | 42+ | 48+ | 20 | 24 | 4- | 17- | 149 | 111 | 38+ | 34+ |
| 143C | UNLAWFUL POSS AMMUNITION | 103 | 89 | 14+ | 16+ | 23 | 23 | 0 | 0 | 126 | 112 | 14+ | 13+ |
| 1440 | REG SALES BY DEALER | 1 | 1 | 0 | 0 | 0 | 0 | 0 | 0 | 1 | 1 | 0 | 0 |
| 1450 | DEFACE ID MARK | 7 | 9 | 2- | 22- | 2 | 0 | 2+ | 0 | 9 | 9 | 0 | 0 |
| 1460 | NO ID CARD-ARMS/AMMO | 473 | 520 | 47- | 9- | 30 | 26 | 4+ | 15+ | 503 | 546 | 43- | 8- |
| 149A | ATTEMPT - HANDGUN | 2 | 3 | 1- | 33- | 1 | 1 | 0 | 0 | 3 | 4 | 1- | 25- |
| 149B | ATTEMPT - OTHER FIREARM | 2 | 1 | 1+ | 100+ | 0 | 0 | 0 | 0 | 2 | 1 | 1+ | 100+ |
| 149C | ATTEMPT - OT DANG WEAPON | 11 | 5 | 6+ | 120+ | 4 | 0 | 4+ | 0 | 15 | 5 | 10+ | 200+ |
| | SEX OFFENSES TOTAL | 2743 | 2796 | 53- | 2- | 286 | 277 | 9+ | 3+ | 3029 | 3073 | 44- | 1- |
| 1505 | PROSTITUTION | 645 | 594 | 51+ | 9+ | 5 | 6 | 1- | 17- | 650 | 600 | 50+ | 8+ |
| 1510 | SOLICIT FOR PROSTITUTE | 420 | 541 | 121- | 22- | 0 | 3 | 3- | 100- | 420 | 544 | 124- | 23- |
| 1515 | PANDERING | 5 | 11 | 6- | 55- | 1 | 0 | 1+ | 0 | 6 | 11 | 5- | 45- |
| 1520 | KEEP PLACE/PROSTITUTE | 5 | 5 | 0 | 0 | 1 | 0 | 1+ | 0 | 6 | 5 | 1+ | 20+ |
| 1525 | PATRONIZING PROSTITUTE | 19 | 23 | 4- | 17- | 0 | 0 | 0 | 0 | 19 | 23 | 4- | 17- |
| 1526 | PATRONIZE JUV-PROSTITUTE | 1 | 0 | 1+ | 0 | 0 | 0 | 0 | 0 | 1 | 0 | 1+ | 0 |
| 1530 | PIMPING | 3 | 6 | 3- | 50- | 0 | 0 | 0 | 0 | 3 | 6 | 3- | 50- |
| 1531 | JUVENILE PIMPING | 0 | 1 | 1- | 100- | 0 | 0 | 0 | 0 | 0 | 1 | 1- | 100- |
| 1535 | OBSCENITY | 5 | 14 | 9- | 64- | 1 | 0 | 1+ | 0 | 6 | 14 | 8- | 57- |
| 1540 | HARMFUL MATERIAL | 9 | 4 | 5+ | 125+ | 1 | 1 | 0 | 0 | 10 | 5 | 5+ | 100+ |
| 1545 | EXPLOITATION OF A CHILD | 1 | 1 | 0 | 0 | 0 | 0 | 0 | 0 | 1 | 1 | 0 | 0 |
| 1552 | AGG CRIM SEXUAL ABUSE | 460 | 457 | 3+ | 1+ | 81 | 67 | 14+ | 21+ | 541 | 524 | 17+ | 3+ |
| 1563 | CRIMINAL SEXUAL ABUSE | 331 | 306 | 25+ | 8+ | 139 | 146 | 7- | 5- | 470 | 452 | 18+ | 4+ |
| 1564 | CRIM TRANSMISSION HIV | 1 | 2 | 1- | 50- | 1 | 0 | 1+ | 0 | 2 | 2 | 0 | 0 |
| 1565 | INDEC SOLIC CHILD | 26 | 9 | 17+ | 189+ | 0 | 0 | 0 | 0 | 26 | 9 | 17+ | 189+ |
| 1570 | PUBLIC INDECENCY | 729 | 750 | 21- | 3- | 43 | 40 | 3+ | 8+ | 772 | 790 | 18- | 2- |
| 1580 | SEX RELATIONS W/FAMILIES | 13 | 8 | 5+ | 63+ | 1 | 6 | 5- | 83- | 14 | 14 | 0 | 0 |
| 1582 | CHILD PORNOGRAPHY | 16 | 17 | 1- | 6- | 0 | 0 | 0 | 0 | 16 | 17 | 1- | 6- |
| 1585 | ALL OTHERS | 38 | 29 | 9+ | 31+ | 9 | 6 | 3+ | 50+ | 47 | 35 | 12+ | 34+ |
| 1590 | ATTEMPT - SEX OFFENSE | 16 | 18 | 2- | 11- | 3 | 2 | 1+ | 50+ | 19 | 20 | 1- | 5- |
| | GAMBLING TOTAL | 281 | 238 | 43+ | 18+ | 19 | 27 | 8- | 30- | 300 | 265 | 35+ | 13+ |
| 1610 | BOOKMAKING | 22 | 13 | 9+ | 69+ | 1 | 0 | 1+ | 0 | 23 | 13 | 10+ | 77+ |
| 1620 | NUMBERS - LOTTERY | 2 | 18 | 16- | 89- | 0 | 0 | 0 | 0 | 2 | 18 | 16- | 89- |
| 1630 | KEEP GAMBLING PLACE | 47 | 31 | 16+ | 52+ | 3 | 0 | 3+ | 0 | 50 | 31 | 19+ | 61+ |
| 1640 | REGS FED GAMBLE STAMPS | 2 | 0 | 2+ | 0 | 0 | 0 | 0 | 0 | 2 | 0 | 2+ | 0 |
| 1650 | CARD GAME OPERATING | 4 | 9 | 5- | 56- | 0 | 0 | 0 | 0 | 4 | 9 | 5- | 56- |
| 1651 | CARD GAME PLAYING | 32 | 11 | 21+ | 191+ | 1 | 0 | 1+ | 0 | 33 | 11 | 22+ | 200+ |

| | | | | | | | | | | | | | | |
|---|---|---|---|---|---|---|---|---|---|---|---|---|---|---|
| 1660 | DICE GAME OPERATING | 10 | 7 | 3+ | 43+ | 0 | 3 | 3- | 100- | 10 | 10 | 0 | 0 |
| 1661 | DICE GAME PLAYING | 65 | 53 | 12+ | 23+ | 13 | 19 | 6- | 32- | 78 | 72 | 6+ | 8+ |
| 1670 | GAMBLING DEVICE | 9 | 12 | 3- | 25- | 0 | 1 | 1- | 100- | 9 | 13 | 4- | 31- |
| 1680 | ALL OTHER | 88 | 84 | 4+ | 5+ | 1 | 4 | 3- | 75- | 89 | 88 | 1+ | 1+ |
| | OFFEN INVOL CHILD TOTAL | 2292 | 2203 | 89+ | 4+ | 9922 | 9326 | 596+ | 6+ | 12214 | 11529 | 685+ | 6+ |
| 1710 | ENDANGER LIFE/HEALTH | 227 | 172 | 55+ | 32+ | 27 | 27 | 0 | 0 | 254 | 199 | 55+ | 28+ |
| 1720 | CONTRIB DELIQ MINOR | 834 | 863 | 29- | 3- | 32 | 36 | 4- | 11- | 866 | 899 | 33- | 4- |
| 1725 | CONTRIB CRM DELINQ CHILD | 119 | 151 | 32- | 21- | 6 | 4 | 2+ | 50+ | 125 | 155 | 30- | 19- |
| 1730 | CURFEW | 632 | 602 | 30+ | 5+ | 6177 | 5781 | 396+ | 7+ | 6809 | 6383 | 426+ | 7+ |
| 1740 | RUN AWAYS | 160 | 152 | 8+ | 5+ | 2499 | 2166 | 333+ | 15+ | 2659 | 2318 | 341+ | 15+ |
| 1750 | CHILD ABUSE | 60 | 70 | 10- | 14- | 32 | 29 | 3+ | 10+ | 92 | 99 | 7- | 7- |
| 1760 | PATERNITY | 0 | 2 | 2- | 100- | 2 | 1 | 1+ | 100+ | 2 | 3 | 1- | 33- |
| 1770 | TRUANCY | 56 | 49 | 7+ | 14+ | 438 | 417 | 21+ | 5+ | 494 | 466 | 28+ | 6+ |
| 1775 | SALE TRAVEL TICKET MINOR | 0 | 1 | 1- | 100- | 0 | 0 | 0 | 0 | 0 | 1 | 1- | 100- |
| 1780 | ALL OTHER | 204 | 141 | 63+ | 45+ | 709 | 865 | 156- | 18- | 913 | 1006 | 93- | 9- |
| | CANNABIS CONTROL TOTAL | 6044 | 6128 | 84- | 1- | 415 | 434 | 19- | 4- | 6459 | 6562 | 103- | 2- |
| 1811 | POSS 30 GRAMS OR LESS | 4777 | 4794 | 17- | 0 | 349 | 351 | 2- | 1- | 5126 | 5145 | 19- | 0 |
| 1812 | POSS OF OVER 30 GRAMS | 439 | 447 | 8- | 2- | 9 | 27 | 18- | 67- | 448 | 474 | 26- | 5- |
| 1821 | MAN/DEL/POS 10 GMS/LESS | 214 | 222 | 8- | 4- | 20 | 20 | 0 | 0 | 234 | 242 | 8- | 3- |
| 1822 | MAN/DEL/POS OVER 10 GMS | 396 | 404 | 8- | 2- | 12 | 15 | 3- | 20- | 408 | 419 | 11- | 3- |
| 1830 | CASUAL DELIVERY | 8 | 15 | 7- | 47- | 2 | 4 | 2- | 50- | 10 | 19 | 9- | 47- |
| 1840 | UNDER 18 DELIVERY | 1 | 2 | 1- | 50- | 5 | 5 | 0 | 0 | 6 | 7 | 1- | 14- |
| 1850 | PROD OF CANNABIS PLANT | 117 | 97 | 20+ | 21+ | 5 | 0 | 5+ | 0 | 122 | 97 | 25+ | 26+ |
| 1860 | CALCUL CANNA CONSPIRACY | 16 | 11 | 5+ | 45+ | 0 | 0 | 0 | 0 | 16 | 11 | 5+ | 45+ |
| 1880 | OTHER | 76 | 136 | 60- | 44- | 13 | 12 | 1+ | 8+ | 89 | 148 | 59- | 40- |
| 1900 | INTOXICATING COMPOUND | 65 | 82 | 17- | 21- | 11 | 18 | 7- | 39- | 76 | 100 | 24- | 24- |
| | CONT SUBSTANCE ACT TOTAL | 6102 | 5300 | 802+ | 15+ | 388 | 288 | 100+ | 35+ | 6490 | 5588 | 902+ | 16+ |
| 2010 | MANUFACTURE-INTENT | 1052 | 923 | 129+ | 14+ | 62 | 52 | 10+ | 19+ | 1114 | 975 | 139+ | 14+ |
| 2020 | POSS CONT SUBSTANCE | 4155 | 3624 | 531+ | 15+ | 254 | 161 | 93+ | 58+ | 4409 | 3785 | 624+ | 16+ |
| 2030 | LOOK-ALIKE SUBSTANCE | 118 | 115 | 3+ | 3+ | 26 | 37 | 11- | 30- | 144 | 152 | 8- | 5- |
| 2040 | DEL/POSS-INTENT TO DEL | 525 | 392 | 133+ | 34+ | 37 | 25 | 12+ | 48+ | 562 | 417 | 145+ | 35+ |
| 2050 | CRIM DRUG CONSPIRACY | 49 | 43 | 6+ | 14+ | 1 | 1 | 0 | 0 | 50 | 44 | 6+ | 14+ |
| 2060 | LICENSED OPER-REGISTR | 1 | 0 | 1+ | 0 | 0 | 0 | 0 | 0 | 1 | 0 | 1+ | 0 |
| 2070 | DEL-PERSON UNDER 18 | 6 | 9 | 3- | 33- | 4 | 2 | 2+ | 100+ | 10 | 11 | 1- | 9- |
| 2080 | FAIL KEEP REC-OPER | 4 | 3 | 1+ | 33+ | 0 | 0 | 0 | 0 | 4 | 3 | 1+ | 33+ |
| 2090 | OTHER | 192 | 191 | 1+ | 1+ | 4 | 10 | 6- | 60- | 196 | 201 | 5- | 2- |
| | HYPO SYRG NEED ACT TOTAL | 516 | 579 | 63- | 11- | 10 | 4 | 6+ | 150+ | 526 | 583 | 57- | 10- |
| 2110 | POSSESSION OR SALE | 516 | 574 | 58- | 10- | 10 | 4 | 6+ | 150+ | 526 | 578 | 52- | 9- |
| 2120 | FAIL TO KEEP RECORDS | 0 | 5 | 5- | 100- | 0 | 0 | 0 | 0 | 0 | 5 | 5- | 100- |
| | DRUG PARAPHERNALIA TOTAL | 33 | 26 | 7+ | 27+ | 2 | 2 | 0 | 0 | 35 | 28 | 7+ | 25+ |
| 2160 | SALE/DEL PARAPHERNALIA | 33 | 26 | 7+ | 27+ | 2 | 2 | 0 | 0 | 35 | 28 | 7+ | 25+ |
| | LIQUOR CONT ACT TOTAL | 17459 | 19229 | 1770- | 9- | 3255 | 3874 | 619- | 16- | 20714 | 23103 | 2389- | 10- |
| 2210 | SALE TO MINOR,DRUNK,ETC | 831 | 889 | 58- | 7- | 14 | 12 | 2+ | 17+ | 845 | 901 | 56- | 6- |
| 2220 | ILLEGAL POSS BY MINOR | 7017 | 8473 | 1456- | 17- | 1562 | 2045 | 483- | 24- | 8579 | 10518 | 1939- | 18- |
| 2230 | ILLEGAL CONSUME MINOR | 6398 | 6395 | 3+ | 0 | 1612 | 1747 | 135- | 8- | 8010 | 8142 | 132- | 2- |
| 2240 | MISREPRES AGE BY MINOR | 417 | 358 | 59+ | 16+ | 15 | 10 | 5+ | 50+ | 432 | 368 | 64+ | 17+ |
| 2250 | OTHER | 2796 | 3114 | 318- | 10- | 52 | 60 | 8- | 13- | 2848 | 3174 | 326- | 10- |
| | MOTOR VEH OFFENSES TOTAL | 186465 | 182483 | 3982+ | 2+ | 4822 | 4517 | 305+ | 7+ | 191287 | 187000 | 4287+ | 2+ |
| 2410 | DRIV INFLU-ALCOHOL | 35430 | 37661 | 2231- | 6- | 109 | 132 | 23- | 17- | 35539 | 37793 | 2254- | 6- |
| 2420 | DRIV INFLU-DRUGS | 160 | 127 | 33+ | 26+ | 2 | 3 | 1- | 33- | 162 | 130 | 32+ | 25+ |
| 2430 | TRANS ALCOHOL LIQR | 11575 | 13277 | 1702- | 13- | 426 | 507 | 81- | 16- | 12001 | 13784 | 1783- | 13- |
| 2440 | RECKLESS DRIVING | 2210 | 2321 | 111- | 5- | 234 | 279 | 45- | 16- | 2444 | 2600 | 156- | 6- |
| 2445 | HIT AND RUN | 2164 | 2437 | 273- | 11- | 128 | 126 | 2+ | 2+ | 2292 | 2563 | 271- | 11- |

**NOTE - MULTIPLE CHARGES (M-LINE ENTRIES) ARE NOT INCLUDED IN REPORT

# DOWNSTATE ILLINOIS
## ADULT AND JUVENILE ARREST TRENDS - 1991/1990

| OFF. CODE | OFFENSE CLASSIFICATION | TOTAL ADULTS ARRESTED 1991 ANNUAL | 1990 ANNUAL | DIFF | 91/90 PCT CHG | TOTAL JUVENILES ARRESTED 1991 ANNUAL | 1990 ANNUAL | DIFF | 91/90 PCT CHG | ADULTS PLUS JUVENILES 1991 ANNUAL | 1990 ANNUAL | DIFF | 91/90 PCT CHG |
|---|---|---|---|---|---|---|---|---|---|---|---|---|---|
| 2450 | DRAG RACING | 301 | 281 | 20+ | 7+ | 22 | 25 | 3- | 12- | 323 | 306 | 17+ | 6+ |
| 2455 | NO REGISTRATION | 13949 | 14835 | 886- | 6- | 261 | 242 | 19+ | 8+ | 14210 | 15077 | 867- | 6- |
| 2460 | CANCL/SUSPEND/REVOK REG | 3145 | 2352 | 793+ | 34+ | 23 | 17 | 6+ | 35+ | 3168 | 2369 | 799+ | 34+ |
| 2461 | OPERATE UNINSURED MV | 39701 | 34267 | 5434+ | 16+ | 904 | 667 | 237+ | 36+ | 40605 | 34934 | 5671+ | 16+ |
| 2462 | OP-MV SUSP REG NO-INSUR | 927 | 456 | 471+ | 103+ | 12 | 8 | 4+ | 50+ | 939 | 464 | 475+ | 102+ |
| 2463 | FALSE CAR INSURANCE CARD | 34 | N/A | | | 0 | N/A | | | 34 | N/A | | |
| 2465 | IMPROPER USE OF REGIST | 2791 | 3255 | 464- | 14- | 53 | 52 | 1+ | 2+ | 2844 | 3307 | 463- | 14- |
| 2470 | NO DRIVERS LICENSE | 15295 | 14933 | 362+ | 2+ | 1821 | 1880 | 59- | 3- | 17116 | 16813 | 303+ | 2+ |
| 2475 | ANTI-THEFT LAWS | 960 | 819 | 141+ | 17+ | 292 | 207 | 85+ | 41+ | 1252 | 1026 | 226+ | 22+ |
| 2480 | SUSP/REVOK OPER LIC | 47753 | 49551 | 1798- | 4- | 63 | 60 | 3+ | 5+ | 47816 | 49611 | 1795- | 4- |
| 2485 | DRIVR/PASS SAFETY BELTS | 8740 | 4398 | 4342+ | 99+ | 378 | 200 | 178+ | 89+ | 9118 | 4598 | 4520+ | 98+ |
| 2490 | UNLAWFUL USE OPER LIC | 466 | 519 | 53- | 10- | 11 | 20 | 9- | 45- | 477 | 539 | 62- | 12- |
| 2495 | FLEE-ELUDE POLICE OFF | 864 | 994 | 130- | 13- | 83 | 92 | 9- | 10- | 947 | 1086 | 139- | 13- |
| 2500 | CRIMINAL ABORTION | 0 | 0 | 0 | 0 | 3 | 0 | 3+ | 0 | 3 | 0 | 3+ | 0 |
| | DISORDERLY CONDUCT TOTAL | 18515 | 20048 | 1533- | 8- | 4112 | 3456 | 656+ | 19+ | 22627 | 23504 | 877- | 4- |
| 2805 | VAGRANCY | 111 | 115 | 4- | 3- | 28 | 10 | 18+ | 180+ | 139 | 125 | 14- | 11- |
| 2807 | DRUNKENNESS | 1429 | 1598 | 169- | 11- | 84 | 66 | 18+ | 27+ | 1513 | 1664 | 151- | 9- |
| 2810 | PROWLER | 218 | 123 | 95+ | 77+ | 19 | 19 | 0 | 0 | 237 | 142 | 95+ | 67+ |
| 2820 | TELEPHONE THREAT | 159 | 159 | 0 | 0 | 38 | 41 | 3- | 7- | 197 | 200 | 3- | 2- |
| 2825 | HARASSMENT BY TELEPHONE | 1015 | 828 | 187+ | 23+ | 218 | 200 | 18+ | 9+ | 1233 | 1028 | 205+ | 20+ |
| 2830 | OBSCENE PHONE CALL | 70 | 71 | 1- | 1- | 45 | 39 | 6+ | 15+ | 115 | 110 | 5+ | 5+ |
| 2840 | FALSE FIRE ALARM | 55 | 63 | 8- | 13- | 80 | 60 | 20+ | 33+ | 135 | 123 | 12+ | 10+ |
| 2850 | BOMB THREAT | 23 | 56 | 33- | 59- | 22 | 40 | 18- | 45- | 45 | 96 | 51- | 53- |
| 2860 | FALSE POLICE REPORT | 333 | 337 | 4- | 1- | 86 | 89 | 3- | 3- | 419 | 426 | 7- | 2- |
| 2870 | PEEPING TOM | 116 | 111 | 5+ | 5+ | 16 | 9 | 7+ | 78+ | 132 | 120 | 12+ | 10+ |
| 2880 | CONFINE TO PREVNT CRIME | 7 | 7 | 0 | 0 | 1 | 0 | 1+ | 0 | 8 | 7 | 1+ | 14+ |
| 2890 | OTHER-NOT DRUNKENESS | 14979 | 16580 | 1601- | 10- | 3475 | 2883 | 592+ | 21+ | 18454 | 19463 | 1009- | 5- |
| 2900 | AIR RIFLES | 74 | 64 | 10+ | 16+ | 183 | 145 | 38+ | 26+ | 257 | 209 | 48+ | 23+ |
| 3000 | FIREWORKS | 275 | 247 | 28+ | 11+ | 174 | 125 | 49+ | 39+ | 449 | 372 | 77+ | 21+ |
| 3100 | MOB ACTION/RELATED OFFNS | 781 | 763 | 18+ | 2+ | 338 | 236 | 102+ | 43+ | 1119 | 999 | 120+ | 12+ |
| 3200 | ARMED VIOLENCE | 74 | 77 | 3- | 4- | 10 | 10 | 0 | 0 | 84 | 87 | 3- | 3- |
| 3300 | PUBLIC DEMONSTRATION | 61 | 58 | 3+ | 5+ | 3 | 1 | 2+ | 200+ | 64 | 59 | 5+ | 8+ |
| 3400 | LOOTING | 7 | 7 | 0 | 0 | 0 | 0 | 0 | 0 | 7 | 7 | 0 | 0 |
| 3500 | PRTY FORFEIT (PUB NUIS) | 10 | 13 | 3- | 23- | 0 | 3 | 3- | 100- | 10 | 16 | 6- | 38- |
| | INTER W/PUB OFFICER TOTAL | 5983 | 5923 | 60+ | 1+ | 352 | 333 | 19+ | 6+ | 6335 | 6256 | 79+ | 1+ |
| 3710 | RESIST/OBST/DISARM OFF. | 4540 | 4553 | 13- | 0 | 262 | 261 | 1+ | 0 | 4802 | 4814 | 12- | 0 |
| 3720 | REFUSE TO AID OFFICER | 35 | 50 | 15- | 30- | 8 | 2 | 6+ | 300+ | 43 | 52 | 9- | 17- |
| 3730 | OBSTRUCTING JUSTICE | 1153 | 1082 | 71+ | 7+ | 59 | 52 | 7+ | 13+ | 1212 | 1134 | 78+ | 7+ |
| 3740 | CONCEAL/AID FUGITIVE | 31 | 23 | 8+ | 35+ | 3 | 3 | 0 | 0 | 34 | 26 | 8+ | 31+ |
| 3750 | ESCAPE | 182 | 178 | 4+ | 2+ | 18 | 14 | 4+ | 29+ | 200 | 192 | 8+ | 4+ |
| 3760 | AIDING ESCAPE | 4 | 5 | 1- | 20- | 2 | 1 | 1+ | 100+ | 6 | 6 | 0 | 0 |
| 3770 | CONTRABAND TO PENAL INS | 38 | 32 | 6+ | 19+ | 0 | 0 | 0 | 0 | 38 | 32 | 6+ | 19+ |
| 3800 | INTERFER W/JUDICIAL PROC | 152 | 124 | 28+ | 23+ | 0 | 7 | 7- | 100- | 152 | 131 | 21+ | 16+ |
| 3810 | CONTEMPT OF COURT | 11101 | 8526 | 2575+ | 30+ | 196 | 140 | 56+ | 40+ | 11297 | 8666 | 2631+ | 30+ |

| | | | | | | | | | | | | | |
|---|---|---|---|---|---|---|---|---|---|---|---|---|---|
| 3820 | PERJURY | 17 | 34 | 17- | 50- | 0 | 0 | 0 | 0 | 17 | 34 | 17- | 50- |
| 3910 | BRIBERY | 22 | 25 | 3- | 12- | 0 | 0 | 0 | 0 | 22 | 25 | 3- | 12- |
| 3920 | OFFICIAL MISCONDUCT | 10 | 9 | 1+ | 11+ | 0 | 0 | 0 | 0 | 10 | 9 | 1+ | 11+ |
| 3960 | INTIMIDATION | 146 | 149 | 3- | 2- | 34 | 30 | 4+ | 13+ | 180 | 179 | 1+ | 1+ |
| 3965 | ETHNIC INTIMIDATION | 19 | 16 | 3+ | 19+ | 7 | 8 | 1- | 13- | 26 | 24 | 2+ | 8+ |
| 3970 | EXTORTION | 4 | 0 | 4+ | 0 | 0 | 0 | 0 | 0 | 4 | 0 | 4+ | 0 |
| | KIDNAPING TOTAL | 341 | 342 | 1- | 0 | 26 | 15 | 11+ | 73+ | 367 | 357 | 10+ | 3+ |
| 4210 | KIDNAPING | 18 | 18 | 0 | 0 | 1 | 0 | 1+ | 0 | 19 | 18 | 1+ | 6+ |
| 4220 | AGGRAVATED KIDNAPING | 14 | 17 | 3- | 18- | 0 | 0 | 0 | 0 | 14 | 17 | 3- | 18- |
| 4230 | UNLAWFUL RESTRAINT | 177 | 162 | 15+ | 9+ | 20 | 11 | 9+ | 82+ | 197 | 173 | 24+ | 14+ |
| 4240 | FORCIBLE DETENTION | 2 | 1 | 1+ | 100+ | 0 | 0 | 0 | 0 | 2 | 1 | 1+ | 100+ |
| 4250 | CHILD ABDUCTION | 64 | 70 | 6- | 9- | 1 | 0 | 1+ | 0 | 65 | 70 | 5- | 7- |
| 4255 | ATTEMPT CHILD ABDUCTION | 9 | 14 | 5- | 36- | 0 | 0 | 0 | 0 | 9 | 14 | 5- | 36- |
| 4260 | AID/ABET CHILD ABDUCTN | 2 | 1 | 1+ | 100+ | 0 | 0 | 0 | 0 | 2 | 1 | 1+ | 100+ |
| 4270 | HARBORING A RUNAWAY | 55 | 59 | 4- | 7- | 4 | 4 | 0 | 0 | 59 | 63 | 4- | 6- |
| 4310 | POSS OF BURGLARY TOOLS | 110 | 109 | 1+ | 1+ | 20 | 32 | 12- | 38- | 130 | 141 | 11- | 8- |
| 4387 | VIOL OF ORDERS OF PROTEC | 2170 | 2034 | 136+ | 7+ | 1 | 3 | 2- | 67- | 2171 | 2037 | 134+ | 7+ |
| 4420 | CRIMINAL FORTIFICATION | 2 | N/A | | | 0 | N/A | | | 2 | N/A | | |
| 4510 | PROBATION-VIOLATION | 598 | 659 | 61- | 9- | 54 | 76 | 22- | 29- | 652 | 735 | 83- | 11- |
| 4625 | PAROLE-REVOCATION | 38 | 101 | 63- | 62- | 7 | 5 | 2+ | 40+ | 45 | 106 | 61- | 58- |
| 4710 | SUSPICION | 120 | 188 | 68- | 36- | 92 | 37 | 55+ | 149+ | 212 | 225 | 13- | 6- |
| 4720 | AWOL AND DESERTION | 36 | 56 | 20- | 36- | 0 | 0 | 0 | 0 | 36 | 56 | 20- | 36- |
| 4730 | ILLEGAL ENTRY-ALIEN | 31 | 8 | 23+ | 288+ | 0 | 0 | 0 | 0 | 31 | 8 | 23+ | 288+ |
| 5000 | OTHER CRIMINAL OFFENSES | 15827 | 16601 | 774- | 5- | 761 | 641 | 120+ | 19+ | 16588 | 17242 | 654- | 4- |
| 5060 | OTHER TRAFFIC OFFENSES | 11101 | 13894 | 2793- | 20- | 528 | 592 | 64- | 11- | 11629 | 14486 | 2857- | 20- |
| 5080 | OTHER DEPARTMENTAL SERV | 3636 | 3024 | 612+ | 20+ | 226 | 131 | 95+ | 73+ | 3862 | 3155 | 707+ | 22+ |
| | NON INDEX CRIME TOTAL | 362442 | 359101 | 3341+ | 1+ | 41124 | 38784 | 2340+ | 6+ | 403566 | 397885 | 5681+ | 1+ |
| | TOTAL FOR CRIME CODES | 415477 | 410916 | 4561+ | 1+ | 60924 | 57514 | 3410+ | 6+ | 476401 | 468430 | 7971+ | 2+ |
| | GRAND TOTAL | 415477 | 410916 | 4561+ | 1+ | 60924 | 57514 | 3410+ | 6+ | 476401 | 468430 | 7971+ | 2+ |

**NOTE - MULTIPLE CHARGES (M-LINE ENTRIES) ARE NOT INCLUDED IN REPORT/*

## Chicago Police Department
## Adult Arrest Trends 1990/1991

| OFFENSE CLASSIFICATION | 1990 ANNUAL | 1991 ANNUAL | DIFFERENCE | PERCENT OF CHANGE |
|---|---|---|---|---|
| Murder and Nonnegligent Manslaughter | 893 | 1,045 | +152 | +17.0 |
| Manslaughter by Negligence | 17 | 27 | +10 | +58.8 |
| Criminal Sexual Assault | 620 | 768 | +148 | +23.9 |
| Robbery | 3,504 | 4,437 | +933 | +26.6 |
| Aggravated Assault (Return A-4a-d) | 6,460 | 7,735 | +1,275 | +19.7 |
| Burglary-Breaking or Entering | 5,191 | 5,185 | -6 | -0.1 |
| Larceny-Theft (Except Motor Vehicle Theft) | 33,274 | 33,742 | +468 | +1.4 |
| Motor Vehicle Theft | 7,280 | 6,704 | -576 | -7.9 |
| Other Assaults (Return A-4e) | 37,076 | 35,723 | -1,353 | -3.6 |
| Arson | 120 | 159 | +39 | +32.5 |
| Forgery and Counterfeiting | 333 | 369 | +36 | +10.8 |
| Fraud | 1,046 | 1,310 | +264 | +25.2 |
| Embezzlement | 1 | 1 | 0 | 0 |
| Stolen Property; Buying, Receiving, Possessing | 417 | 396 | -21 | -5.0 |
| Vandalism | 7,849 | 7,573 | -276 | -3.5 |
| Weapons; Carrying, Possessing, etc. | 9,500 | 10,692 | +1,192 | +12.5 |
| Prostitution and Commercialized Vice | 4,617 | 5,871 | +1,254 | +27.2 |
| Sex Offenses (Except Criminal Sexual Assault and Prostitution) | 2,164 | 2,509 | +345 | +15.9 |
| Drug Abuse Violations Grand Total | 30,724 | 31,046 | +322 | +1.0 |
| Opium or Cocaine and their Derivatives (Morphine, Heroin, Codeine) | 3,748 | 4,516 | +768 | +20.5 |
| Marijuana | 8,282 | 6,046 | -2,236 | -27.0 |
| Synthetic Narcotics-Manufactured Narcotics Which Can Cause True Drug Addiction (Demerol, Methadones) | 95 | 50 | -45 | -47.4 |
| Other-Dangerous Non-Narcotic Drugs (Barbiturate, Benzedrine) | 18,599 | 20,434 | +1,835 | +9.9 |
| Gambling Total | 1,921 | 1,491 | -430 | -22.4 |
| Bookmaking (Horse and Sport Book) | 50 | 76 | +26 | +52.0 |
| Numbers and Lottery | 13 | 3 | -10 | -76.9 |
| All Other Gambling | 1,858 | 1,412 | -446 | -24.0 |
| Offenses Against Family and Children | 696 | 728 | +32 | +4.6 |
| Driving Under The Influence | 2,862 | 3,124 | +262 | +9.2 |
| Liquor Laws | 5,378 | 6,573 | +1,195 | +22.2 |
| Disorderly Conduct | 56,870 | 58,137 | +1,267 | +2.2 |
| All Other Offenses (Except Traffic) | 42,949 | 42,910 | -39 | -0.1 |
| TOTAL | 261,762 | 268,255 | +6,493 | +2.5 |

# Chicago Police Department
# Juvenile Arrest Trends 1990/1991

| OFFENSE CLASSIFICATION | 1990 ANNUAL | 1991 ANNUAL | DIFFERENCE | PERCENT OF CHANGE |
|---|---|---|---|---|
| Murder and Nonnegligent Manslaughter | 25 | 51 | +26 | +104.0 |
| Manslaughter by Negligence | 1 | 3 | +2 | +200.0 |
| Criminal Sexual Assault | 215 | 174 | -41 | -19.1 |
| Robbery | 1,774 | 1,351 | -423 | -23.8 |
| Aggravated Assault (Return A-4a-d) | 1,315 | 718 | -597 | -45.4 |
| Burglary-Breaking or Entering | 2,516 | 2,057 | -459 | -18.2 |
| Larceny-Theft (Except Motor Vehicle Theft) | 5,652 | 5,326 | -326 | -5.8 |
| Motor Vehicle Theft | 2,410 | 2,195 | -215 | -8.9 |
| Other Assaults (Return A-4e) | 6,882 | 7,940 | +1,058 | +15.4 |
| Arson | 81 | 105 | +24 | +29.6 |
| Forgery and Counterfeiting | 7 | 5 | -2 | -28.6 |
| Fraud | 20 | 29 | +9 | +45.0 |
| Embezzlement | 0 | 0 | 0 | 0 |
| Stolen Property; Buying, Receiving, Possessing | 28 | 20 | -8 | -28.6 |
| Vandalism | 2,239 | 1,721 | -518 | -23.1 |
| Weapons; Carrying, Possessing, etc. | 1,502 | 1,956 | +454 | +30.2 |
| Prostitution and Commercialized Vice | 42 | 57 | +15 | +35.7 |
| Sex Offenses (Except Criminal Sexual Assault and Prostitution) | 337 | 397 | +60 | +17.8 |
| Drug Abuse Violations Grand Total | 2,510 | 3,596 | +1,086 | +43.3 |
| Opium or Cocaine and their Derivatives (Morphine, Heroin, Codeine) | 299 | 244 | -55 | -18.4 |
| Marijuana | 689 | 370 | -319 | -46.3 |
| Synthetic Narcotics-Manufactured Narcotics Which Can Cause True Drug Addiction (Demerol, Methadones) | 57 | 67 | +10 | +17.5 |
| Other-Dangerous Non-Narcotic Drugs (Barbiturate, Benzedrine) | 1,465 | 2,915 | +1,450 | +99.0 |
| Gambling Total | 173 | 235 | +62 | +35.8 |
| Bookmaking (Horse and Sport Book) | 2 | 0 | -2 | -100.0 |
| Numbers and Lottery | 0 | 0 | 0 | 0 |
| All Other Gambling | 171 | 235 | +64 | +37.4 |
| Offenses Against Family and Children | 338 | 142 | -196 | -58.0 |
| Driving Under The Influence | 4 | 6 | +2 | +50.0 |
| Liquor Laws | 1,310 | 1,242 | -68 | -5.2 |
| Disorderly Conduct | 6,147 | 7,523 | +1,376 | +22.4 |
| All Other Offenses (Except Traffic) | 9,077 | 11,447 | +2,370 | +26.1 |
| TOTAL | 44,605 | 48,296 | +3,691 | +8.3 |

## Chicago Police Department
## Adult Plus Juvenile Arrest Trends 1990/1991

| OFFENSE CLASSIFICATION | 1990 ANNUAL | 1991 ANNUAL | DIFFERENCE | PERCENT OF CHANGE |
|---|---|---|---|---|
| Murder and Nonnegligent Manslaughter | 918 | 1,096 | +178 | +19.4 |
| Manslaughter by Negligence | 18 | 30 | +12 | +66.7 |
| Criminal Sexual Assault | 835 | 942 | +107 | +12.8 |
| Robbery | 5,278 | 5,788 | +510 | +9.7 |
| Aggravated Assault (Return A-4a-d) | 7,775 | 8,453 | +678 | +8.7 |
| Burglary-Breaking or Entering | 7,707 | 7,242 | -465 | -6.0 |
| Larceny-Theft (Except Motor Vehicle Theft) | 38,926 | 39,068 | +142 | +0.4 |
| Motor Vehicle Theft | 9,690 | 8,899 | -791 | -8.2 |
| Other Assaults (Return A-4e) | 43,958 | 43,663 | -295 | -0.7 |
| Arson | 201 | 264 | +63 | +31.3 |
| Forgery and Counterfeiting | 340 | 374 | +34 | +10.0 |
| Fraud | 1,066 | 1,339 | +273 | +25.6 |
| Embezzlement | 1 | 1 | 0 | 0 |
| Stolen Property; Buying, Receiving, Possessing | 445 | 416 | -29 | -6.5 |
| Vandalism | 10,088 | 9,294 | -794 | -7.9 |
| Weapons; Carrying, Possessing, etc. | 11,002 | 12,648 | +1,646 | +15.0 |
| Prostitution and Commercialized Vice | 4,659 | 5,928 | +1,269 | +27.2 |
| Sex Offenses (Except Criminal Sexual Assault and Prostitution) | 2,501 | 2,906 | +405 | +16.2 |
| Drug Abuse Violations Grand Total | 33,234 | 34,642 | +1,408 | +4.2 |
| Opium or Cocaine and their Derivatives (Morphine, Heroin, Codeine) | 4,047 | 4,760 | +713 | +17.6 |
| Marijuana | 8,971 | 6,416 | -2,555 | -28.5 |
| Synthetic Narcotics-Manufactured Narcotics Which Can Cause True Drug Addiction (Demerol, Methadones) | 152 | 117 | -35 | -23.0 |
| Other-Dangerous Non-Narcotic Drugs (Barbiturate, Benzedrine) | 20,064 | 23,349 | +3,285 | +16.4 |
| Gambling Total | 2,094 | 1,726 | -368 | -17.6 |
| Bookmaking (Horse and Sport Book) | 52 | 76 | +24 | +46.2 |
| Numbers and Lottery | 13 | 3 | -10 | -76.9 |
| All Other Gambling | 2,029 | 1,647 | -382 | -18.8 |
| Offenses Against Family and Children | 1,034 | 870 | -164 | -15.9 |
| Driving Under The Influence | 2,866 | 3,130 | +264 | +9.2 |
| Liquor Laws | 6,688 | 7,815 | +1,127 | +16.9 |
| Disorderly Conduct | 63,017 | 65,660 | +2,643 | +4.2 |
| All Other Offenses (Except Traffic) | 52,026 | 54,357 | +2,331 | +4.5 |
| TOTAL | 306,367 | 316,551 | +10,184 | +3.3 |

# SECTION IV

## Crime Index/Crime Rate Data

Caution should be exercised when reviewing and using these data. The many social factors related to crime and a community's residential population, used to calculate the crime rate, must be considered when making statistical comparisons. A community may have a small residential population but a large moving population because of a substantial number of manufacturers, motels, etc., within its jurisdiction. The large moving population attracts criminal behavior that occurs within the small jurisdiction and must be reported by the law enforcement agency. The crime rate calculation does not compensate for a moving population. The statistics can make it appear that crimes are committed by community residents when this is not necessarily true.

This section utilizes the most recent complete census population statistics available from the U.S. Bureau of Census. The 1990 and 1991 crime rates for this section were calculated using the actual 1990 census population statistics which were obtained from the U. S. Bureau of Census, 1990 Census of Population and Housing.

During the Illinois Uniform Crime Reporting years 1990 and 1991, there were 61 cities with I-UCR participating police departments which were located in more than one county (see appendix for list of cities and counties). In order to calculate the county crime rate, crime index total and each of the eight crime index offense totals, each of the 61 cities' crime rate, crime index total and each of the eight crime index offense totals has been proportioned based on the percentage of population residing in each county. The following is an example for calculating the crime index total:

Naperville with a total population of 85,351 has 72,931 or 85.4 percent of its population in DuPage County and 12,420 or 14.6 percent of its population in Will County. The total crime index for Naperville in 1990 was 2,397.

The crime index has been computed as follows for DuPage and Will Counties:

| | County | | Population | Total Crime Index |
|---|---|---|---|---|
| Naperville | DuPage | 72,931 | 85,351 - .854 x 2,397 = | 2,047 |
| | Will | 12,420 | 85,351 - .146 x 2,397 = | 350 |
| Naperville | Total | 85,351 | | 2,397 |

The crime index that was calculated for DuPage County, based upon the percentage of Naperville's population residing in DuPage County, has been added to the total crime index for DuPage County. The crime index that was calculated for Will County, based upon the percentage of Naperville's population residing in Will County, has been added to the total crime index for Will County.

It should be noted that each county total reflects crime data reported by police departments, sheriffs' offices, colleges and universities that are located within each county. Since the Secretary of State's Office has districts that have multi-county jurisdiction, the Secretary of State's Office totals are not reflected in the county total but are reflected in the state total.

There are separate Crime Index/Crime Rate comparison reports for the following:

Police Departments
Sheriffs' Offices
Colleges and Universities
Secretary of State
Counties
Illinois State Police
Hospitals
Railroads
Park Districts
Airports
Other Agencies

The Crime Index/Crime Rate Comparison State Total is an aggregate total of the sheriffs' offices, police departments, colleges, universities and the Secretary of State's Office.

Positive values in this section are not preceded by a "+" as in other sections within this publication.

**Because of agency adjustments and late submissions, the 1990 figures reflected in this section are not comparable with those figures published in Crime in Illinois 1990.**

## Crime Index/Crime Rate Comparison - 1991/1990
## State Total

| Geographic Area | Year | Population | Rate per 100,000 | Total Crime Index | Murder | Criminal Sexual Assault | Robbery | Agrvt. Assault/ Battery | Burglary | Theft | Motor Vehicle Theft | Arson |
|---|---|---|---|---|---|---|---|---|---|---|---|---|
| State Total | 1991 | 11,430,602 | 6,193.0 | 707,902 | 1,298 | 6,525 | 52,485 | 60,937 | 128,150 | 378,392 | 75,630 | 4,485 |
| | 1990 | 11,430,602 | 5,952.4 | 680,393 | 1,183 | 6,399 | 44,932 | 59,511 | 120,357 | 369,358 | 73,814 | 4,839 |
| Percent Change | | 0.0 | 4.0 | 4.0 | 9.7 | 2.0 | 16.8 | 2.4 | 6.5 | 2.4 | 2.5 | -7.3 |

# CRIME INDEX/CRIME RATE COMPARISON-1991/1990
## POLICE DEPARTMENTS

| GEOGRAPHIC AREA | COUNTY | YEAR | POPULATION | RATE PER 100,000 | TOTAL CRIME INDEX | MURDER | CRIMINAL SEXUAL ASSAULT | ROBBERY | AGRVT. ASSAULT/ BATTERY | BURGLARY | THEFT | MOTOR VEHICLE THEFT | ARSON |
|---|---|---|---|---|---|---|---|---|---|---|---|---|---|
| POLICE DEPARTMENTS | TOTAL | 1991 | 9191070 | 7,147.5 | 656928 | 1251 | 5909 | 52074 | 59033 | 113857 | 348102 | 72597 | 4105 |
| | | 1990 | 9173654 | 6,861.5 | 629453 | 1145 | 5854 | 44547 | 57284 | 106643 | 338594 | 70908 | 4478 |
| PERCENT CHANGE | | | 0.2 | 4.2 | 4.4 | 9.3 | 0.9 | 16.9 | 3.1 | 6.8 | 2.8 | 2.4 | -8.3 |
| ABINGDON | KNOX | 1991 | 3597 | 1,501.3 | 54 | 0 | 1 | 0 | 5 | 13 | 34 | 1 | 0 |
| ABINGDON | KNOX | 1990 | 3597 | 2,696.7 | 97 | 0 | 3 | 0 | 3 | 16 | 71 | 3 | 1 |
| PERCENT CHANGE | | | 0.0 | -44.3 | -44.3 | 0.0 | -66.7 | 0.0 | 66.7 | -18.8 | -52.1 | -66.7 | -100.0 |
| ADDISON | DU PAGE | 1991 | 32058 | 4,432.6 | 1421 | 0 | 5 | 8 | 56 | 226 | 1020 | 98 | 8 |
| ADDISON | DU PAGE | 1990 | 32058 | 4,548.0 | 1458 | 0 | 17 | 18 | 61 | 236 | 1051 | 70 | 5 |
| PERCENT CHANGE | | | 0.0 | -2.5 | -2.5 | 0.0 | -70.6 | -55.6 | -8.2 | -4.2 | -2.9 | 40.0 | 60.0 |
| ALBANY | WHITESIDE | 1991 | 835 | 958.1 | 8 | 0 | 0 | 0 | 0 | 0 | 8 | 0 | 0 |
| ALBANY | WHITESIDE | 1990 | 835 | 1,317.4 | 11 | 0 | 0 | 1 | 0 | 1 | 9 | 0 | 0 |
| PERCENT CHANGE | | | 0.0 | -27.3 | -27.3 | 0.0 | 0.0 | -100.0 | 0.0 | -100.0 | -11.1 | 0.0 | 0.0 |
| ALBION | EDWARDS | 1991 | 2116 | 1,323.3 | 28 | 0 | 0 | 0 | 1 | 3 | 22 | 2 | 0 |
| ALBION | EDWARDS | 1990 | 2116 | 803.4 | 17 | 0 | 0 | 0 | 0 | 4 | 13 | 0 | 0 |
| PERCENT CHANGE | | | 0.0 | 64.7 | 64.7 | 0.0 | 0.0 | 0.0 | 0.0 | -25.0 | 69.2 | 0.0 | 0.0 |
| ALEDO | MERCER | 1991 | 3681 | 1,358.3 | 50 | 0 | 0 | 0 | 2 | 9 | 38 | 1 | 0 |
| ALEDO | MERCER | 1990 | 3681 | 1,331.2 | 49 | 0 | 0 | 0 | 1 | 8 | 39 | 1 | 0 |
| PERCENT CHANGE | | | 0.0 | 2.0 | 2.0 | 0.0 | 0.0 | 0.0 | 100.0 | 12.5 | -2.6 | 0.0 | 0.0 |
| * ALEXIS | WARREN | 2 1991 | 908 | 0.0 | 0 | 0 | 0 | 0 | 0 | 0 | 0 | 0 | 0 |
| * ALEXIS | WARREN | 1990 | 908 | 330.4 | 3 | 0 | 0 | 0 | 0 | 1 | 2 | 0 | 0 |
| PERCENT CHANGE | | | 0.0 | -100.0 | -100.0 | 0.0 | 0.0 | 0.0 | 0.0 | -100.0 | -100.0 | 0.0 | 0.0 |
| * ALGONQUIN | MCHENRY | 1991 | 11663 | 2,606.5 | 304 | 0 | 2 | 2 | 8 | 54 | 222 | 15 | 1 |
| * ALGONQUIN | MCHENRY | 1990 | 11663 | 2,580.8 | 301 | 0 | 4 | 0 | 8 | 51 | 215 | 22 | 1 |
| PERCENT CHANGE | | | 0.0 | 1.0 | 1.0 | 0.0 | -50.0 | 0.0 | 0.0 | 5.9 | 3.3 | -31.8 | 0.0 |
| ALORTON | ST. CLAIR | 1991 | 2960 | 4,290.5 | 127 | 1 | 8 | 10 | 36 | 34 | 37 | 0 | 1 |
| ALORTON | ST. CLAIR | 1990 | 2960 | 4,864.9 | 144 | 1 | 5 | 10 | 41 | 39 | 42 | 5 | 1 |
| PERCENT CHANGE | | | 0.0 | -11.8 | -11.8 | 0.0 | 60.0 | 0.0 | -12.2 | -12.8 | -11.9 | -100.0 | 0.0 |
| ALSIP | COOK | 1991 | 18227 | 8,712.3 | 1588 | 2 | 9 | 29 | 41 | 250 | 1056 | 188 | 13 |
| ALSIP | COOK | 1990 | 18227 | 6,951.2 | 1267 | 1 | 4 | 17 | 42 | 190 | 827 | 179 | 7 |
| PERCENT CHANGE | | | 0.0 | 25.3 | 25.3 | 100.0 | 125.0 | 70.6 | -2.4 | 31.6 | 27.7 | 5.0 | 85.7 |

1 ONE OR MORE MONTHS MISSING 2 NO INDEX CRIMES 3 NO RETURN FROM AGENCY 4 REPORTED THRU OTHER AGENCY
5 PARTIAL YEAR REPORTING

* Indicates Multi-County Agencies. See Appendix A

# CRIME INDEX/CRIME RATE COMPARISON-1991/1990 CONT'D
## POLICE DEPARTMENTS

| GEOGRAPHIC AREA | COUNTY | YEAR | POPULATION | RATE PER 100,000 | TOTAL CRIME INDEX | MURDER | CRIMINAL SEXUAL ASSAULT | ROBBERY | AGRVT. ASSAULT/ BATTERY | BURGLARY | THEFT | MOTOR VEHICLE THEFT | ARSON |
|---|---|---|---|---|---|---|---|---|---|---|---|---|---|
| ALTAMONT | EFFINGHAM | 2 1991 | 2296 | 0.0 | 0 | 0 | 0 | 0 | 0 | 0 | 0 | 0 | 0 |
| ALTAMONT | EFFINGHAM | 1990 | 2296 | 304.9 | 7 | 0 | 0 | 0 | 0 | 0 | 7 | 0 | 0 |
| PERCENT CHANGE | | | 0.0 | -100.0 | -100.0 | 0.0 | 0.0 | 0.0 | 0.0 | 0.0 | -100.0 | 0.0 | 0.0 |
| ALTON | MADISON | 1991 | 32905 | 8,661.3 | 2850 | 2 | 38 | 90 | 112 | 595 | 1854 | 138 | 21 |
| ALTON | MADISON | 1990 | 32905 | 8,706.9 | 2865 | 6 | 29 | 100 | 150 | 687 | 1744 | 124 | 25 |
| PERCENT CHANGE | | | 0.0 | -0.5 | -0.5 | -66.7 | 31.0 | -10.0 | -25.3 | -13.4 | 6.3 | 11.3 | -16.0 |
| AMBOY | LEE | 1991 | 2377 | 799.3 | 19 | 0 | 1 | 0 | 6 | 2 | 9 | 1 | 0 |
| AMBOY | LEE | 1990 | 2377 | 462.8 | 11 | 0 | 3 | 0 | 2 | 0 | 6 | 0 | 0 |
| PERCENT CHANGE | | | 0.0 | 72.7 | 72.7 | 0.0 | -66.7 | 0.0 | 200.0 | 0.0 | 50.0 | 0.0 | 0.0 |
| ANDALUSIA | ROCK ISLAND | 1991 | 1052 | 2,946.8 | 31 | 0 | 0 | 0 | 0 | 9 | 22 | 0 | 0 |
| ANDALUSIA | ROCK ISLAND | 1990 | 1052 | 2,566.5 | 27 | 0 | 1 | 0 | 2 | 0 | 23 | 1 | 0 |
| PERCENT CHANGE | | | 0.0 | 14.8 | 14.8 | 0.0 | -100.0 | 0.0 | -100.0 | 0.0 | -4.3 | -100.0 | 0.0 |
| ANNA | UNION | 1991 | 4805 | 3,413.1 | 164 | 0 | 4 | 1 | 13 | 15 | 118 | 11 | 2 |
| ANNA | UNION | 1990 | 4805 | 3,642.0 | 175 | 0 | 1 | 1 | 5 | 31 | 129 | 6 | 2 |
| PERCENT CHANGE | | | 0.0 | -6.3 | -6.3 | 0.0 | 300.0 | 0.0 | 160.0 | -51.6 | -8.5 | 83.3 | 0.0 |
| ANTIOCH | LAKE | 1991 | 6105 | 7,878.8 | 481 | 0 | 2 | 0 | 14 | 50 | 387 | 28 | 0 |
| ANTIOCH | LAKE | 1990 | 6105 | 8,697.8 | 531 | 0 | 1 | 5 | 25 | 45 | 439 | 14 | 2 |
| PERCENT CHANGE | | | 0.0 | -9.4 | -9.4 | 0.0 | 100.0 | -100.0 | -44.0 | 11.1 | -11.8 | 100.0 | -100.0 |
| ARCOLA | DOUGLAS | 1991 | 2678 | 2,800.6 | 75 | 0 | 0 | 0 | 1 | 21 | 45 | 7 | 1 |
| ARCOLA | DOUGLAS | 1990 | 2678 | 3,584.8 | 96 | 0 | 0 | 0 | 4 | 20 | 67 | 4 | 1 |
| PERCENT CHANGE | | | 0.0 | -21.9 | -21.9 | 0.0 | 0.0 | 0.0 | -75.0 | 5.0 | -32.8 | 75.0 | 0.0 |
| ARLINGTON HEIGHTS | COOK | 1991 | 75460 | 3,490.6 | 2634 | 2 | 9 | 28 | 47 | 501 | 1907 | 131 | 9 |
| ARLINGTON HEIGHTS | COOK | 1990 | 75460 | 3,729.1 | 2814 | 1 | 5 | 24 | 46 | 494 | 2110 | 117 | 17 |
| PERCENT CHANGE | | | 0.0 | -6.4 | -6.4 | 100.0 | 80.0 | 16.7 | 2.2 | 1.4 | -9.6 | 12.0 | -47.1 |
| * ARTHUR | DOUGLAS | 1991 | 2112 | 236.7 | 5 | 0 | 0 | 0 | 1 | 0 | 2 | 2 | 0 |
| * ARTHUR | DOUGLAS | 1990 | 2112 | 284.1 | 6 | 0 | 0 | 0 | 0 | 0 | 4 | 2 | 0 |
| PERCENT CHANGE | | | 0.0 | -16.7 | -16.7 | 0.0 | 0.0 | 0.0 | 0.0 | 0.0 | -50.0 | 0.0 | 0.0 |
| ASHLAND | CASS | 2 1991 | 1257 | 0.0 | 0 | 0 | 0 | 0 | 0 | 0 | 0 | 0 | 0 |
| ASHLAND | CASS | 1990 | 1257 | 79.6 | 1 | 0 | 0 | 0 | 0 | 1 | 0 | 0 | 0 |
| PERCENT CHANGE | | | 0.0 | -100.0 | -100.0 | 0.0 | 0.0 | 0.0 | 0.0 | -100.0 | 0.0 | 0.0 | 0.0 |

| | | | | | | | | | | | | | |
|---|---|---|---|---|---|---|---|---|---|---|---|---|---|
| ASTORIA | FULTON | 1991 | 1205 | 580.9 | 7 | 0 | 0 | 0 | 0 | 1 | 6 | 0 | 0 |
| ASTORIA | FULTON | 1990 | 1205 | 580.9 | 7 | 0 | 0 | 0 | 2 | 1 | 4 | 0 | 0 |
| PERCENT CHANGE | | | 0.0 | 0.0 | 0.0 | 0.0 | 0.0 | 0.0 | -100.0 | 0.0 | 50.0 | 0.0 | 0.0 |
| ATKINSON | HENRY | 2 1991 | 950 | 0.0 | 0 | 0 | 0 | 0 | 0 | 0 | 0 | 0 | 0 |
| ATKINSON | HENRY | 4 1990 | 0 | 0.0 | 0 | 0 | 0 | 0 | 0 | 0 | 0 | 0 | 0 |
| PERCENT CHANGE | | | 0.0 | 0.0 | 0.0 | 0.0 | 0.0 | 0.0 | 0.0 | 0.0 | 0.0 | 0.0 | 0.0 |
| AUBURN | SANGAMON | 1991 | 3724 | 1,960.3 | 73 | 0 | 0 | 0 | 7 | 11 | 54 | 1 | 0 |
| AUBURN | SANGAMON | 1990 | 3724 | 1,503.8 | 56 | 0 | 0 | 0 | 5 | 10 | 36 | 5 | 0 |
| PERCENT CHANGE | | | 0.0 | 30.4 | 30.4 | 0.0 | 0.0 | 0.0 | 40.0 | 10.0 | 50.0 | -80.0 | 0.0 |
| * AURORA | KANE | 1991 | 99581 | 6,976.2 | 6947 | 13 | 99 | 289 | 507 | 1621 | 3964 | 396 | 58 |
| * AURORA | KANE | 1990 | 99581 | 6,804.5 | 6776 | 11 | 89 | 247 | 542 | 1603 | 3944 | 302 | 38 |
| PERCENT CHANGE | | | 0.0 | 2.5 | 2.5 | 18.2 | 11.2 | 17.0 | -6.5 | 1.1 | 0.5 | 31.1 | 52.6 |
| AVISTON | CLINTON | 1991 | 924 | 649.4 | 6 | 0 | 0 | 0 | 0 | 6 | 0 | 0 | 0 |
| AVISTON | CLINTON | 4 1990 | 0 | 0.0 | 0 | 0 | 0 | 0 | 0 | 0 | 0 | 0 | 0 |
| PERCENT CHANGE | | | 0.0 | 0.0 | 0.0 | 0.0 | 0.0 | 0.0 | 0.0 | 0.0 | 0.0 | 0.0 | 0.0 |
| AVON | FULTON | 1991 | 957 | 1,358.4 | 13 | 0 | 0 | 1 | 0 | 6 | 6 | 0 | 0 |
| AVON | FULTON | 1990 | 957 | 2,298.9 | 22 | 0 | 0 | 0 | 1 | 5 | 16 | 0 | 0 |
| PERCENT CHANGE | | | 0.0 | -40.9 | -40.9 | 0.0 | 0.0 | 0.0 | -100.0 | 20.0 | -62.5 | 0.0 | 0.0 |
| BANNOCKBURN | LAKE | 5 1991 | 1388 | 2,377.5 | 33 | 0 | 0 | 0 | 0 | 6 | 27 | 0 | 0 |
| BANNOCKBURN | LAKE | 4 1990 | 0 | 0.0 | 0 | 0 | 0 | 0 | 0 | 0 | 0 | 0 | 0 |
| PERCENT CHANGE | | | 0.0 | 0.0 | 0.0 | 0.0 | 0.0 | 0.0 | 0.0 | 0.0 | 0.0 | 0.0 | 0.0 |
| * BARRINGTON BACOG | COOK | 1991 | 20681 | 2,495.0 | 516 | 0 | 0 | 2 | 16 | 76 | 395 | 26 | 1 |
| * BARRINGTON BACOG | COOK | 1990 | 20681 | 1,968.0 | 407 | 0 | 1 | 1 | 13 | 65 | 304 | 20 | 3 |
| PERCENT CHANGE | | | 0.0 | 26.8 | 26.8 | 0.0 | -100.0 | 100.0 | 23.1 | 16.9 | 29.9 | 30.0 | -66.7 |
| * BARRINGTON HILLS | COOK | 1991 | 4202 | 1,213.7 | 51 | 0 | 0 | 0 | 1 | 6 | 40 | 4 | 0 |
| * BARRINGTON HILLS | COOK | 1990 | 4202 | 1,166.1 | 49 | 0 | 0 | 0 | 0 | 11 | 35 | 3 | 0 |
| PERCENT CHANGE | | | 0.0 | 4.1 | 4.1 | 0.0 | 0.0 | 0.0 | 0.0 | -45.5 | 14.3 | 33.3 | 0.0 |
| * BARTLETT | COOK | 1991 | 19373 | 3,923.0 | 760 | 0 | 8 | 9 | 15 | 172 | 527 | 19 | 10 |
| * BARTLETT | COOK | 1990 | 19373 | 3,721.7 | 721 | 2 | 3 | 8 | 30 | 133 | 525 | 16 | 4 |
| PERCENT CHANGE | | | 0.0 | 5.4 | 5.4 | -100.0 | 166.7 | 12.5 | -50.0 | 29.3 | 0.4 | 18.8 | 150.0 |

1 ONE OR MORE MONTHS MISSING 2 NO INDEX CRIMES 3 NO RETURN FROM AGENCY 4 REPORTED THRU OTHER AGENCY
5 PARTIAL YEAR REPORTING
* Indicates Multi-County Agencies. See Appendix A

# CRIME INDEX/CRIME RATE COMPARISON-1991/1990 CONT'D
## POLICE DEPARTMENTS

| GEOGRAPHIC AREA | COUNTY | YEAR | POPULATION | RATE PER 100,000 | TOTAL CRIME INDEX | MURDER | CRIMINAL SEXUAL ASSAULT | ROBBERY | AGRVT. ASSAULT/ BATTERY | BURGLARY | THEFT | MOTOR VEHICLE THEFT | ARSON |
|---|---|---|---|---|---|---|---|---|---|---|---|---|---|
| BARTONVILLE | PEORIA | 1991 | 5643 | 5,015.1 | 283 | 0 | 2 | 1 | 18 | 66 | 187 | 9 | 0 |
| BARTONVILLE | PEORIA | 1990 | 5643 | 5,599.9 | 316 | 1 | 3 | 0 | 13 | 36 | 245 | 16 | 2 |
| PERCENT CHANGE | | | 0.0 | -10.4 | -10.4 | -100.0 | -33.3 | 0.0 | 38.5 | 83.3 | -23.7 | -43.8 | -100.0 |
| * BATAVIA | KANE | 1991 | 17076 | 3,285.3 | 561 | 0 | 5 | 10 | 13 | 84 | 432 | 11 | 6 |
| * BATAVIA | KANE | 1990 | 17076 | 2,998.4 | 512 | 0 | 5 | 1 | 8 | 129 | 357 | 9 | 3 |
| PERCENT CHANGE | | | 0.0 | 9.6 | 9.6 | 0.0 | 0.0 | 900.0 | 62.5 | -34.9 | 21.0 | 22.2 | 100.0 |
| BEARDSTOWN | CASS | 1 1991 | 5270 | 2,277.0 | 120 | 0 | 2 | 1 | 4 | 17 | 87 | 7 | 2 |
| BEARDSTOWN | CASS | 1990 | 5270 | 2,599.6 | 137 | 0 | 1 | 0 | 10 | 32 | 81 | 12 | 1 |
| BEDFORD PARK | COOK | 1991 | 566 | 38,869.3 | 220 | 0 | 1 | 3 | 1 | 14 | 160 | 41 | 0 |
| BEDFORD PARK | COOK | 1990 | 566 | 35,335.7 | 200 | 0 | 0 | 4 | 0 | 8 | 153 | 35 | 0 |
| PERCENT CHANGE | | | 0.0 | 10.0 | 10.0 | 0.0 | 0.0 | -25.0 | 0.0 | 75.0 | 4.6 | 17.1 | 0.0 |
| BEECHER | WILL | 1991 | 2032 | 2,165.4 | 44 | 0 | 0 | 0 | 4 | 9 | 28 | 3 | 0 |
| BEECHER | WILL | 1990 | 2032 | 2,214.6 | 45 | 0 | 0 | 1 | 0 | 10 | 30 | 4 | 0 |
| PERCENT CHANGE | | | 0.0 | -2.2 | -2.2 | 0.0 | 0.0 | -100.0 | 0.0 | -10.0 | -6.7 | -25.0 | 0.0 |
| BELLEVILLE | ST. CLAIR | 1991 | 42785 | 5,368.7 | 2297 | 0 | 13 | 38 | 77 | 503 | 1522 | 131 | 13 |
| BELLEVILLE | ST. CLAIR | 1990 | 42785 | 4,468.9 | 1912 | 2 | 18 | 28 | 42 | 337 | 1367 | 102 | 16 |
| PERCENT CHANGE | | | 0.0 | 20.1 | 20.1 | -100.0 | -27.8 | 35.7 | 83.3 | 49.3 | 11.3 | 28.4 | -18.8 |
| BELLWOOD | COOK | 1991 | 20241 | 7,188.4 | 1455 | 3 | 13 | 100 | 94 | 167 | 906 | 165 | 7 |
| BELLWOOD | COOK | 1990 | 20241 | 6,704.2 | 1357 | 3 | 20 | 82 | 81 | 212 | 759 | 194 | 6 |
| PERCENT CHANGE | | | 0.0 | 7.2 | 7.2 | 0.0 | -35.0 | 22.0 | 16.0 | -21.2 | 19.4 | -14.9 | 16.7 |
| BELVIDERE | BOONE | 1991 | 15958 | 4,173.5 | 666 | 0 | 16 | 4 | 13 | 89 | 509 | 26 | 9 |
| BELVIDERE | BOONE | 1990 | 15958 | 3,841.3 | 613 | 1 | 18 | 4 | 12 | 93 | 466 | 16 | 3 |
| PERCENT CHANGE | | | 0.0 | 8.6 | 8.6 | -100.0 | -11.1 | 0.0 | 8.3 | -4.3 | 9.2 | 62.5 | 200.0 |
| BENLD | MACOUPIN | 1991 | 1604 | 2,743.1 | 44 | 0 | 0 | 1 | 3 | 9 | 30 | 1 | 0 |
| BENLD | MACOUPIN | 1990 | 1604 | 2,493.8 | 40 | 0 | 0 | 0 | 2 | 16 | 21 | 1 | 0 |
| PERCENT CHANGE | | | 0.0 | 10.0 | 10.0 | 0.0 | 0.0 | 0.0 | 50.0 | -43.8 | 42.9 | 0.0 | 0.0 |
| * BENSENVILLE | DU PAGE | 1991 | 17767 | 7,671.5 | 1363 | 2 | 4 | 14 | 38 | 177 | 969 | 152 | 7 |
| * BENSENVILLE | DU PAGE | 1990 | 17767 | 7,570.2 | 1345 | 0 | 3 | 8 | 55 | 235 | 927 | 109 | 8 |
| PERCENT CHANGE | | | 0.0 | 1.3 | 1.3 | 0.0 | 33.3 | 75.0 | -30.9 | -24.7 | 4.5 | 39.4 | -12.5 |

| | | | | | | | | | | | | | | |
|---|---|---|---|---|---|---|---|---|---|---|---|---|---|---|
| BENTON | FRANKLIN | 1 1991 | 7216 | 1,025.5 | 74 | 0 | 0 | 3 | 0 | 25 | 42 | 4 | 0 |
| BENTON | FRANKLIN | 1990 | 7216 | 3,353.7 | 242 | 0 | 0 | 2 | 10 | 46 | 169 | 14 | 1 |
| BERKELEY | COOK | 1991 | 5137 | 2,647.5 | 136 | 0 | 0 | 5 | 9 | 16 | 92 | 12 | 2 |
| BERKELEY | COOK | 1990 | 5137 | 2,219.2 | 114 | 0 | 0 | 3 | 6 | 26 | 73 | 6 | 0 |
| PERCENT CHANGE | | | 0.0 | 19.3 | 19.3 | 0.0 | 0.0 | 66.7 | 50.0 | -38.5 | 26.0 | 100.0 | 0.0 |
| BERWYN | COOK | 1991 | 45426 | 4,387.4 | 1993 | 1 | 2 | 57 | 37 | 464 | 1040 | 379 | 13 |
| BERWYN | COOK | 1990 | 45426 | 4,523.8 | 2055 | 2 | 5 | 66 | 46 | 419 | 1145 | 345 | 27 |
| PERCENT CHANGE | | | 0.0 | -3.0 | -3.0 | -50.0 | -60.0 | -13.6 | -19.6 | 10.7 | -9.2 | 9.9 | -51.9 |
| BETHALTO | MADISON | 1991 | 9507 | 2,103.7 | 200 | 0 | 0 | 1 | 2 | 20 | 171 | 5 | 1 |
| BETHALTO | MADISON | 1990 | 9507 | 1,988.0 | 189 | 1 | 0 | 0 | 6 | 27 | 152 | 3 | 0 |
| PERCENT CHANGE | | | 0.0 | 5.8 | 5.8 | -100.0 | 0.0 | 0.0 | -66.7 | -25.9 | 12.5 | 66.7 | 0.0 |
| BLOOMINGDALE | DU PAGE | 1991 | 16614 | 7,385.3 | 1227 | 0 | 2 | 15 | 19 | 92 | 1023 | 71 | 5 |
| BLOOMINGDALE | DU PAGE | 1990 | 16614 | 8,264.1 | 1373 | 0 | 1 | 5 | 23 | 105 | 1188 | 48 | 3 |
| PERCENT CHANGE | | | 0.0 | -10.6 | -10.6 | 0.0 | 100.0 | 200.0 | -17.4 | -12.4 | -13.9 | 47.9 | 66.7 |
| BLOOMINGTON | MCLEAN | 1991 | 51972 | 5,362.5 | 2787 | 2 | 40 | 58 | 173 | 505 | 1924 | 75 | 10 |
| BLOOMINGTON | MCLEAN | 1990 | 51972 | 5,364.4 | 2788 | 2 | 56 | 25 | 136 | 474 | 1987 | 92 | 16 |
| PERCENT CHANGE | | | 0.0 | 0.0 | 0.0 | 0.0 | -28.6 | 132.0 | 27.2 | 6.5 | -3.2 | -18.5 | -37.5 |
| BLUE ISLAND | COOK | 1991 | 21203 | 7,357.4 | 1560 | 0 | 11 | 58 | 77 | 240 | 861 | 313 | 0 |
| BLUE ISLAND | COOK | 1990 | 21203 | 7,017.9 | 1488 | 0 | 11 | 44 | 33 | 196 | 942 | 259 | 3 |
| PERCENT CHANGE | | | 0.0 | 4.8 | 4.8 | 0.0 | 0.0 | 31.8 | 133.3 | 22.4 | -8.6 | 20.8 | -100.0 |
| BLUE MOUND | MACON | 1991 | 1161 | 1,981.1 | 23 | 0 | 0 | 0 | 0 | 1 | 21 | 1 | 0 |
| BLUE MOUND | MACON | 1990 | 1161 | 947.5 | 11 | 0 | 0 | 0 | 1 | 2 | 6 | 2 | 0 |
| PERCENT CHANGE | | | 0.0 | 109.1 | 109.1 | 0.0 | 0.0 | 0.0 | -100.0 | -50.0 | 250.0 | -50.0 | 0.0 |
| * BOLINGBROOK | WILL | 1991 | 40843 | 2,274.6 | 929 | 0 | 7 | 20 | 67 | 214 | 484 | 117 | 20 |
| * BOLINGBROOK | WILL | 1990 | 40843 | 2,693.2 | 1100 | 1 | 14 | 21 | 53 | 182 | 668 | 142 | 19 |
| PERCENT CHANGE | | | 0.0 | -15.5 | -15.5 | -100.0 | -50.0 | -4.8 | 26.4 | 17.6 | -27.5 | -17.6 | 5.3 |
| BOURBONNAIS | KANKAKEE | 1991 | 13934 | 2,676.9 | 373 | 0 | 3 | 2 | 13 | 62 | 282 | 9 | 2 |
| BOURBONNAIS | KANKAKEE | 1990 | 13934 | 3,021.4 | 421 | 1 | 4 | 5 | 11 | 69 | 316 | 13 | 2 |
| PERCENT CHANGE | | | 0.0 | -11.4 | -11.4 | -100.0 | -25.0 | -60.0 | 18.2 | -10.1 | -10.8 | -30.8 | 0.0 |

1 ONE OR MORE MONTHS MISSING 2 NO INDEX CRIMES 3 NO RETURN FROM AGENCY 4 REPORTED THRU OTHER AGENCY
5 PARTIAL YEAR REPORTING
* Indicates Multi-County Agencies. See Appendix A

# CRIME INDEX/CRIME RATE COMPARISON-1991/1990 CONT'D
## POLICE DEPARTMENTS

| GEOGRAPHIC AREA | COUNTY | YEAR | POPULATION | RATE PER 100,000 | TOTAL CRIME INDEX | MURDER | CRIMINAL SEXUAL ASSAULT | ROBBERY | AGRVT. ASSAULT/ BATTERY | BURGLARY | THEFT | MOTOR VEHICLE THEFT | ARSON |
|---|---|---|---|---|---|---|---|---|---|---|---|---|---|
| BRADLEY | KANKAKEE | 1991 | 10792 | 9,488.5 | 1024 | 0 | 7 | 7 | 26 | 122 | 796 | 59 | 7 |
| BRADLEY | KANKAKEE | 1990 | 10792 | 8,728.7 | 942 | 0 | 8 | 2 | 29 | 158 | 707 | 35 | 3 |
| PERCENT CHANGE | | | 0.0 | 8.7 | 8.7 | 0.0 | -12.5 | 250.0 | -10.3 | -22.8 | 12.6 | 68.6 | 133.3 |
| BRAIDWOOD | WILL | 1991 | 3584 | 4,129.5 | 148 | 0 | 7 | 1 | 5 | 41 | 86 | 8 | 0 |
| BRAIDWOOD | WILL | 1990 | 3584 | 4,408.5 | 158 | 0 | 3 | 2 | 5 | 35 | 104 | 9 | 0 |
| PERCENT CHANGE | | | 0.0 | -6.3 | -6.3 | 0.0 | 133.3 | -50.0 | 0.0 | 17.1 | -17.3 | -11.1 | 0.0 |
| BREESE | CLINTON | 1991 | 3567 | 1,766.2 | 63 | 0 | 1 | 0 | 1 | 3 | 57 | 1 | 0 |
| BREESE | CLINTON | 1990 | 3567 | 1,065.3 | 38 | 0 | 0 | 0 | 1 | 7 | 28 | 2 | 0 |
| PERCENT CHANGE | | | 0.0 | 65.8 | 65.8 | 0.0 | 0.0 | 0.0 | 0.0 | -57.1 | 103.6 | -50.0 | 0.0 |
| BRIDGEPORT | LAWRENCE | 1991 | 2118 | 283.3 | 6 | 0 | 0 | 0 | 3 | 2 | 1 | 0 | 0 |
| BRIDGEPORT | LAWRENCE | 1990 | 2118 | 47.2 | 1 | 0 | 0 | 0 | 1 | 0 | 0 | 0 | 0 |
| PERCENT CHANGE | | | 0.0 | 500.0 | 500.0 | 0.0 | 0.0 | 0.0 | 200.0 | 0.0 | 0.0 | 0.0 | 0.0 |
| BRIDGEVIEW | COOK | 1991 | 14402 | 5,888.1 | 848 | 0 | 2 | 16 | 20 | 104 | 630 | 72 | 4 |
| BRIDGEVIEW | COOK | 1990 | 14402 | 7,492.0 | 1079 | 0 | 5 | 9 | 31 | 124 | 834 | 71 | 5 |
| PERCENT CHANGE | | | 0.0 | -21.4 | -21.4 | 0.0 | -60.0 | 77.8 | -35.5 | -16.1 | -24.5 | 1.4 | -20.0 |
| * BRIGHTON | MACOUPIN | 1991 | 2270 | 1,409.7 | 32 | 0 | 0 | 0 | 1 | 8 | 20 | 3 | 0 |
| * BRIGHTON | MACOUPIN | 1990 | 2270 | 1,894.3 | 43 | 0 | 0 | 0 | 0 | 6 | 36 | 1 | 0 |
| PERCENT CHANGE | | | 0.0 | -25.6 | -25.6 | 0.0 | 0.0 | 0.0 | 0.0 | 33.3 | -44.4 | 200.0 | 0.0 |
| BROADVIEW | COOK | 1991 | 8713 | 6,278.0 | 547 | 0 | 3 | 30 | 15 | 94 | 328 | 74 | 3 |
| BROADVIEW | COOK | 1990 | 8713 | 5,543.4 | 483 | 1 | 2 | 25 | 9 | 86 | 290 | 70 | 0 |
| PERCENT CHANGE | | | 0.0 | 13.3 | 13.3 | -100.0 | 50.0 | 20.0 | 66.7 | 9.3 | 13.1 | 5.7 | 0.0 |
| BROOKFIELD | COOK | 1991 | 18876 | 2,760.1 | 521 | 2 | 3 | 6 | 7 | 142 | 317 | 41 | 3 |
| BROOKFIELD | COOK | 1990 | 18876 | 2,235.6 | 422 | 0 | 4 | 7 | 8 | 70 | 295 | 36 | 2 |
| PERCENT CHANGE | | | 0.0 | 23.5 | 23.5 | 0.0 | -25.0 | -14.3 | -12.5 | 102.9 | 7.5 | 13.9 | 50.0 |
| BROOKLYN | ST. CLAIR | 1991 | 1144 | 2,884.6 | 33 | 0 | 1 | 0 | 32 | 0 | 0 | 0 | 0 |
| BROOKLYN | ST. CLAIR | 1990 | 1144 | 9,178.3 | 105 | 1 | 1 | 0 | 95 | 1 | 6 | 1 | 0 |
| PERCENT CHANGE | | | 0.0 | -68.6 | -68.6 | -100.0 | 0.0 | 0.0 | -66.3 | -100.0 | -100.0 | -100.0 | 0.0 |
| * BUFFALO GROVE | COOK | 1991 | 36427 | 2,182.4 | 795 | 0 | 2 | 2 | 7 | 96 | 660 | 23 | 5 |
| * BUFFALO GROVE | COOK | 1990 | 36427 | 2,102.8 | 766 | 0 | 0 | 2 | 6 | 80 | 650 | 26 | 2 |
| PERCENT CHANGE | | | 0.0 | 3.8 | 3.8 | 0.0 | 0.0 | 0.0 | 16.7 | 20.0 | 1.5 | -11.5 | 150.0 |

| | | | | | | | | | | | | | |
|---|---|---|---|---|---|---|---|---|---|---|---|---|---|
| BULL VALLEY | MCHENRY | 1991 | 574 | 1,219.5 | 7 | 0 | 0 | 0 | 0 | 1 | 6 | 0 | 0 |
| BULL VALLEY | MCHENRY | 1990 | 574 | 522.6 | 3 | 0 | 0 | 0 | 0 | 0 | 3 | 0 | 0 |
| PERCENT CHANGE | | | 0.0 | 133.3 | 133.3 | 0.0 | 0.0 | 0.0 | 0.0 | 0.0 | 100.0 | 0.0 | 0.0 |
| BUNKER HILL | MACOUPIN | 1991 | 1722 | 1,684.1 | 29 | 0 | 0 | 0 | 0 | 4 | 23 | 2 | 0 |
| BUNKER HILL | MACOUPIN | 1990 | 1722 | 522.6 | 9 | 0 | 0 | 0 | 0 | 5 | 4 | 0 | 0 |
| PERCENT CHANGE | | | 0.0 | 222.2 | 222.2 | 0.0 | 0.0 | 0.0 | 0.0 | -20.0 | 475.0 | 0.0 | 0.0 |
| BURBANK | COOK | 1991 | 27600 | 5,894.9 | 1627 | 0 | 4 | 45 | 102 | 178 | 1186 | 103 | 9 |
| BURBANK | COOK | 1990 | 27600 | 6,601.4 | 1822 | 0 | 4 | 34 | 92 | 225 | 1316 | 137 | 14 |
| PERCENT CHANGE | | | 0.0 | -10.7 | -10.7 | 0.0 | 0.0 | 32.4 | 10.9 | -20.9 | -9.9 | -24.8 | -35.7 |
| BURNHAM | COOK | 1991 | 3916 | 3,141.0 | 123 | 1 | 2 | 5 | 3 | 35 | 40 | 36 | 1 |
| BURNHAM | COOK | 1990 | 3916 | 2,477.0 | 97 | 0 | 1 | 5 | 5 | 25 | 38 | 22 | 1 |
| PERCENT CHANGE | | | 0.0 | 26.8 | 26.8 | 0.0 | 100.0 | 0.0 | -40.0 | 40.0 | 5.3 | 63.6 | 0.0 |
| * BURR RIDGE | DU PAGE | 1991 | 7669 | 2,099.4 | 161 | 0 | 0 | 8 | 5 | 36 | 103 | 8 | 1 |
| * BURR RIDGE | DU PAGE | 1990 | 7669 | 2,477.5 | 190 | 0 | 1 | 2 | 5 | 26 | 146 | 10 | 0 |
| PERCENT CHANGE | | | 0.0 | -15.3 | -15.3 | 0.0 | -100.0 | 300.0 | 0.0 | 38.5 | -29.5 | -20.0 | 0.0 |
| BYRON | OGLE | 1991 | 2284 | 2,670.8 | 61 | 0 | 1 | 0 | 1 | 2 | 55 | 2 | 0 |
| BYRON | OGLE | 1990 | 2284 | 2,583.2 | 59 | 0 | 0 | 0 | 0 | 12 | 46 | 1 | 0 |
| PERCENT CHANGE | | | 0.0 | 3.4 | 3.4 | 0.0 | 0.0 | 0.0 | 0.0 | -83.3 | 19.6 | 100.0 | 0.0 |
| CAHOKIA | ST. CLAIR | 1991 | 17550 | 6,416.0 | 1126 | 0 | 8 | 11 | 37 | 210 | 758 | 99 | 3 |
| CAHOKIA | ST. CLAIR | 1990 | 17550 | 6,410.3 | 1125 | 0 | 5 | 20 | 50 | 192 | 802 | 50 | 6 |
| PERCENT CHANGE | | | 0.0 | 0.1 | 0.1 | 0.0 | 60.0 | -45.0 | -26.0 | 9.4 | -5.5 | 98.0 | -50.0 |
| CAIRO | ALEXANDER | 1991 | 4846 | 9,884.4 | 479 | 2 | 2 | 14 | 111 | 68 | 271 | 6 | 5 |
| CAIRO | ALEXANDER | 1990 | 4846 | 9,141.6 | 443 | 0 | 6 | 12 | 146 | 50 | 221 | 6 | 2 |
| PERCENT CHANGE | | | 0.0 | 8.1 | 8.1 | 0.0 | -66.7 | 16.7 | -24.0 | 36.0 | 22.6 | 0.0 | 150.0 |
| CALUMET CITY | COOK | 1991 | 37840 | 9,164.9 | 3468 | 7 | 18 | 120 | 122 | 513 | 1868 | 782 | 38 |
| CALUMET CITY | COOK | 1990 | 37840 | 7,848.8 | 2970 | 1 | 15 | 74 | 71 | 399 | 1779 | 612 | 19 |
| PERCENT CHANGE | | | 0.0 | 16.8 | 16.8 | 600.0 | 20.0 | 62.2 | 71.8 | 28.6 | 5.0 | 27.8 | 100.0 |
| CALUMET PARK | COOK | 1991 | 8418 | 6,795.0 | 572 | 0 | 12 | 31 | 42 | 158 | 214 | 115 | 0 |
| CALUMET PARK | COOK | 1990 | 8418 | 7,828.5 | 659 | 0 | 6 | 38 | 34 | 207 | 250 | 123 | 1 |
| PERCENT CHANGE | | | 0.0 | -13.2 | -13.2 | 0.0 | 100.0 | -18.4 | 23.5 | -23.7 | -14.4 | -6.5 | -100.0 |

1 ONE OR MORE MONTHS MISSING 2 NO INDEX CRIMES 3 NO RETURN FROM AGENCY 4 REPORTED THRU OTHER AGENCY
5 PARTIAL YEAR REPORTING

* Indicates Multi-County Agencies. See Appendix A

# CRIME INDEX/CRIME RATE COMPARISON-1991/1990 CONT'D
## POLICE DEPARTMENTS

| GEOGRAPHIC AREA | COUNTY | YEAR | POPULATION | RATE PER 100,000 | TOTAL CRIME INDEX | MURDER | CRIMINAL SEXUAL ASSAULT | ROBBERY | AGRVT. ASSAULT/ BATTERY | BURGLARY | THEFT | MOTOR VEHICLE THEFT | ARSON |
|---|---|---|---|---|---|---|---|---|---|---|---|---|---|
| CAMP POINT | ADAMS | 1991 | 1230 | 406.5 | 5 | 0 | 0 | 0 | 0 | 1 | 4 | 0 | 0 |
| CAMP POINT | ADAMS | 1990 | 1230 | 894.3 | 11 | 0 | 0 | 0 | 0 | 4 | 7 | 0 | 0 |
| PERCENT CHANGE | | | 0.0 | -54.5 | -54.5 | 0.0 | 0.0 | 0.0 | 0.0 | -75.0 | -42.9 | 0.0 | 0.0 |
| CANTON | FULTON | 1991 | 13922 | 4,898.7 | 682 | 0 | 9 | 4 | 18 | 160 | 482 | 7 | 2 |
| CANTON | FULTON | 1990 | 13922 | 4,647.3 | 647 | 0 | 12 | 4 | 16 | 125 | 459 | 27 | 4 |
| PERCENT CHANGE | | | 0.0 | 5.4 | 5.4 | 0.0 | -25.0 | 0.0 | 12.5 | 28.0 | 5.0 | -74.1 | -50.0 |
| CARBON CLIFF | ROCK ISLAND | 1991 | 1492 | 3,418.2 | 51 | 0 | 0 | 0 | 1 | 9 | 39 | 2 | 0 |
| CARBON CLIFF | ROCK ISLAND | 1990 | 1492 | 3,016.1 | 45 | 0 | 0 | 0 | 3 | 7 | 32 | 3 | 0 |
| PERCENT CHANGE | | | 0.0 | 13.3 | 13.3 | 0.0 | 0.0 | 0.0 | -66.7 | 28.6 | 21.9 | -33.3 | 0.0 |
| CARBONDALE | JACKSON | 1991 | 27033 | 8,141.9 | 2201 | 3 | 16 | 61 | 97 | 423 | 1513 | 80 | 8 |
| CARBONDALE | JACKSON | 1990 | 27033 | 5,855.8 | 1583 | 1 | 20 | 26 | 76 | 265 | 1150 | 41 | 4 |
| PERCENT CHANGE | | | 0.0 | 39.0 | 39.0 | 200.0 | -20.0 | 134.6 | 27.6 | 59.6 | 31.6 | 95.1 | 100.0 |
| CARLINVILLE | MACOUPIN | 1991 | 5416 | 3,231.2 | 175 | 0 | 0 | 0 | 5 | 6 | 159 | 5 | 0 |
| CARLINVILLE | MACOUPIN | 1990 | 5416 | 2,825.0 | 153 | 0 | 0 | 0 | 11 | 15 | 117 | 9 | 1 |
| PERCENT CHANGE | | | 0.0 | 14.4 | 14.4 | 0.0 | 0.0 | 0.0 | -54.5 | -60.0 | 35.9 | -44.4 | -100.0 |
| CARLYLE | CLINTON | 1991 | 3474 | 3,914.8 | 136 | 0 | 1 | 0 | 3 | 5 | 125 | 2 | 0 |
| CARLYLE | CLINTON | 1990 | 3474 | 3,598.2 | 125 | 0 | 0 | 0 | 7 | 21 | 91 | 6 | 0 |
| PERCENT CHANGE | | | 0.0 | 8.8 | 8.8 | 0.0 | 0.0 | 0.0 | -57.1 | -76.2 | 37.4 | -66.7 | 0.0 |
| CARMI | WHITE | 1991 | 5564 | 3,720.3 | 207 | 0 | 0 | 1 | 12 | 50 | 130 | 13 | 1 |
| CARMI | WHITE | 1990 | 5564 | 2,947.5 | 164 | 0 | 1 | 0 | 4 | 40 | 112 | 7 | 0 |
| PERCENT CHANGE | | | 0.0 | 26.2 | 26.2 | 0.0 | -100.0 | 0.0 | 200.0 | 25.0 | 16.1 | 85.7 | 0.0 |
| CAROL STREAM | DU PAGE | 1991 | 31716 | 3,994.8 | 1267 | 1 | 5 | 7 | 44 | 226 | 929 | 44 | 11 |
| CAROL STREAM | DU PAGE | 1990 | 31716 | 4,669.6 | 1481 | 0 | 12 | 15 | 65 | 279 | 1052 | 43 | 15 |
| PERCENT CHANGE | | | 0.0 | -14.4 | -14.4 | 0.0 | -58.3 | -53.3 | -32.3 | -19.0 | -11.7 | 2.3 | -26.7 |
| CARPENTERSVILLE | KANE | 1991 | 23049 | 5,345.1 | 1232 | 0 | 24 | 12 | 76 | 165 | 910 | 34 | 11 |
| CARPENTERSVILLE | KANE | 1990 | 23049 | 6,447.1 | 1486 | 0 | 21 | 17 | 61 | 199 | 1112 | 72 | 4 |
| PERCENT CHANGE | | | 0.0 | -17.1 | -17.1 | 0.0 | 14.3 | -29.4 | 24.6 | -17.1 | -18.2 | -52.8 | 175.0 |
| CARROLLTON | GREENE | 1991 | 2507 | 1,396.1 | 35 | 0 | 2 | 0 | 1 | 10 | 22 | 0 | 0 |
| CARROLLTON | GREENE | 1990 | 2507 | 1,515.8 | 38 | 0 | 0 | 0 | 0 | 8 | 28 | 2 | 0 |
| PERCENT CHANGE | | | 0.0 | -7.9 | -7.9 | 0.0 | 0.0 | 0.0 | 0.0 | 25.0 | -21.4 | -100.0 | 0.0 |

| | | | | | | | | | | | | | |
|---|---|---|---|---|---|---|---|---|---|---|---|---|---|
| CARTERVILLE | WILLIAMSON | 1991 | 3630 | 2,865.0 | 104 | 0 | 0 | 0 | 9 | 15 | 79 | 1 | 0 |
| CARTERVILLE | WILLIAMSON | 1990 | 3630 | 4,297.5 | 156 | 0 | 0 | 1 | 9 | 12 | 127 | 5 | 2 |
| PERCENT CHANGE | | | 0.0 | -33.3 | -33.3 | 0.0 | 0.0 | -100.0 | 0.0 | 25.0 | -37.8 | -80.0 | -100.0 |
| CARTHAGE | HANCOCK | 1991 | 2657 | 978.5 | 26 | 0 | 0 | 0 | 1 | 8 | 15 | 1 | 1 |
| CARTHAGE | HANCOCK | 1990 | 2657 | 1,242.0 | 33 | 0 | 0 | 0 | 1 | 6 | 25 | 1 | 0 |
| PERCENT CHANGE | | | 0.0 | -21.2 | -21.2 | 0.0 | 0.0 | 0.0 | 0.0 | 33.3 | -40.0 | 0.0 | 0.0 |
| CARY | MCHENRY | 1991 | 10043 | 1,234.7 | 124 | 0 | 1 | 0 | 2 | 16 | 101 | 4 | 0 |
| CARY | MCHENRY | 1990 | 10043 | 1,184.9 | 119 | 0 | 0 | 0 | 2 | 7 | 110 | 0 | 0 |
| PERCENT CHANGE | | | 0.0 | 4.2 | 4.2 | 0.0 | 0.0 | 0.0 | 0.0 | 128.6 | -8.2 | 0.0 | 0.0 |
| * CASEY | CLARK | 1991 | 2914 | 2,230.6 | 65 | 0 | 0 | 1 | 0 | 11 | 50 | 2 | 1 |
| * CASEY | CLARK | 1990 | 2914 | 1,681.5 | 49 | 0 | 0 | 0 | 2 | 24 | 23 | 0 | 0 |
| PERCENT CHANGE | | | 0.0 | 32.7 | 32.7 | 0.0 | 0.0 | 0.0 | -100.0 | -54.2 | 117.4 | 0.0 | 0.0 |
| CASEYVILLE | ST. CLAIR | 1991 | 4419 | 5,227.4 | 231 | 0 | 3 | 7 | 10 | 64 | 127 | 18 | 2 |
| CASEYVILLE | ST. CLAIR | 1990 | 4419 | 2,263.0 | 100 | 0 | 0 | 0 | 7 | 31 | 58 | 4 | 0 |
| PERCENT CHANGE | | | 0.0 | 131.0 | 131.0 | 0.0 | 0.0 | 0.0 | 42.9 | 106.5 | 119.0 | 350.0 | 0.0 |
| CENTRAL CITY | MARION | 1991 | 1390 | 3,309.4 | 46 | 0 | 2 | 0 | 0 | 13 | 25 | 5 | 1 |
| CENTRAL CITY | MARION | 1990 | 1390 | 2,446.0 | 34 | 0 | 0 | 1 | 2 | 7 | 23 | 1 | 0 |
| PERCENT CHANGE | | | 0.0 | 35.3 | 35.3 | 0.0 | 0.0 | -100.0 | -100.0 | 85.7 | 8.7 | 400.0 | 0.0 |
| * CENTRALIA | MARION | 1991 | 14274 | 8,210.7 | 1172 | 0 | 13 | 14 | 75 | 236 | 799 | 32 | 3 |
| * CENTRALIA | MARION | 1990 | 14274 | 7,594.2 | 1084 | 1 | 8 | 7 | 44 | 268 | 723 | 31 | 2 |
| PERCENT CHANGE | | | 0.0 | 8.1 | 8.1 | -100.0 | 62.5 | 100.0 | 70.5 | -11.9 | 10.5 | 3.2 | 50.0 |
| CENTREVILLE | ST. CLAIR | 1991 | 7489 | 2,777.4 | 208 | 8 | 0 | 16 | 31 | 83 | 63 | 7 | 0 |
| CENTREVILLE | ST. CLAIR | 1990 | 7489 | 1,802.6 | 135 | 3 | 4 | 13 | 22 | 49 | 40 | 4 | 0 |
| PERCENT CHANGE | | | 0.0 | 54.1 | 54.1 | 166.7 | -100.0 | 23.1 | 40.9 | 69.4 | 57.5 | 75.0 | 0.0 |
| CHAMPAIGN | CHAMPAIGN | 1991 | 63502 | 9,563.5 | 6073 | 4 | 63 | 184 | 425 | 1219 | 3873 | 294 | 11 |
| CHAMPAIGN | CHAMPAIGN | 1990 | 63502 | 7,727.3 | 4907 | 2 | 47 | 131 | 405 | 890 | 3202 | 209 | 21 |
| PERCENT CHANGE | | | 0.0 | 23.8 | 23.8 | 100.0 | 34.0 | 40.5 | 4.9 | 37.0 | 21.0 | 40.7 | -47.6 |
| * CHANNAHON | WILL | 1991 | 4266 | 3,774.0 | 161 | 0 | 0 | 0 | 2 | 36 | 119 | 4 | 0 |
| * CHANNAHON | WILL | 1990 | 4266 | 2,883.3 | 123 | 1 | 0 | 0 | 3 | 12 | 100 | 6 | 1 |
| PERCENT CHANGE | | | 0.0 | 30.9 | 30.9 | -100.0 | 0.0 | 0.0 | -33.3 | 200.0 | 19.0 | -33.3 | -100.0 |

1 ONE OR MORE MONTHS MISSING 2 NO INDEX CRIMES 3 NO RETURN FROM AGENCY 4 REPORTED THRU OTHER AGENCY
5 PARTIAL YEAR REPORTING

* Indicates Multi-County Agencies. See Appendix A

# CRIME INDEX/CRIME RATE COMPARISON-1991/1990 CONT'D
## POLICE DEPARTMENTS

| GEOGRAPHIC AREA | COUNTY | YEAR | POPULATION | RATE PER 100,000 | TOTAL CRIME INDEX | MURDER | CRIMINAL SEXUAL ASSAULT | ROBBERY | AGRVT. ASSAULT/ BATTERY | BURGLARY | THEFT | MOTOR VEHICLE THEFT | ARSON |
|---|---|---|---|---|---|---|---|---|---|---|---|---|---|
| CHARLESTON | COLES | 1991 | 20398 | 2,529.7 | 516 | 0 | 4 | 8 | 23 | 133 | 329 | 17 | 2 |
| CHARLESTON | COLES | 1990 | 20398 | 2,215.9 | 452 | 0 | 4 | 3 | 16 | 114 | 307 | 8 | 0 |
| PERCENT CHANGE | | | 0.0 | 14.2 | 14.2 | 0.0 | 0.0 | 166.7 | 43.8 | 16.7 | 7.2 | 112.5 | 0.0 |
| CHATHAM | SANGAMON | 1991 | 6074 | 1,448.8 | 88 | 0 | 1 | 0 | 3 | 22 | 57 | 5 | 0 |
| CHATHAM | SANGAMON | 1990 | 6074 | 1,629.9 | 99 | 0 | 2 | 0 | 4 | 35 | 56 | 2 | 0 |
| PERCENT CHANGE | | | 0.0 | -11.1 | -11.1 | 0.0 | -50.0 | 0.0 | -25.0 | -37.1 | 1.8 | 150.0 | 0.0 |
| CHENOA | MCLEAN | 1991 | 1732 | 2,655.9 | 46 | 0 | 0 | 0 | 2 | 14 | 28 | 2 | 0 |
| CHENOA | MCLEAN | 1990 | 1732 | 2,829.1 | 49 | 0 | 0 | 0 | 2 | 15 | 31 | 1 | 0 |
| PERCENT CHANGE | | | 0.0 | -6.1 | -6.1 | 0.0 | 0.0 | 0.0 | 0.0 | -6.7 | -9.7 | 100.0 | 0.0 |
| CHERRY VALLEY | WINNEBAGO | 1991 | 1615 | 19,195.0 | 310 | 0 | 0 | 2 | 1 | 21 | 266 | 20 | 0 |
| CHERRY VALLEY | WINNEBAGO | 1990 | 1615 | 16,780.2 | 271 | 0 | 0 | 1 | 3 | 15 | 240 | 12 | 0 |
| PERCENT CHANGE | | | 0.0 | 14.4 | 14.4 | 0.0 | 0.0 | 100.0 | -66.7 | 40.0 | 10.8 | 66.7 | 0.0 |
| CHESTER | RANDOLPH | 1991 | 8194 | 2,062.5 | 169 | 0 | 3 | 0 | 7 | 47 | 103 | 9 | 0 |
| CHESTER | RANDOLPH | 1990 | 8194 | 1,379.1 | 113 | 0 | 2 | 0 | 9 | 29 | 70 | 3 | 0 |
| PERCENT CHANGE | | | 0.0 | 49.6 | 49.6 | 0.0 | 50.0 | 0.0 | -22.2 | 62.1 | 47.1 | 200.0 | 0.0 |
| * CHICAGO | COOK | 1991 | 2783726 | 11,622.9 | 323551 | 926 | 3167 | 43733 | 42136 | 52119 | 131412 | 47710 | 2348 |
| * CHICAGO | COOK | 1990 | 2783726 | 11,244.9 | 313026 | 851 | 3359 | 37136 | 41042 | 49803 | 129046 | 48998 | 2791 |
| PERCENT CHANGE | | | 0.0 | 3.4 | 3.4 | 8.8 | -5.7 | 17.8 | 2.7 | 4.7 | 1.8 | -2.6 | -15.9 |
| CHICAGO HEIGHTS | COOK | 1991 | 33072 | 8,653.8 | 2862 | 8 | 16 | 162 | 394 | 410 | 1276 | 584 | 12 |
| CHICAGO HEIGHTS | COOK | 1990 | 33072 | 7,193.4 | 2379 | 4 | 25 | 130 | 393 | 320 | 1072 | 422 | 13 |
| PERCENT CHANGE | | | 0.0 | 20.3 | 20.3 | 100.0 | -36.0 | 24.6 | 0.3 | 28.1 | 19.0 | 38.4 | -7.7 |
| CHICAGO RIDGE | COOK | 1991 | 13643 | 7,601.0 | 1037 | 0 | 2 | 16 | 20 | 125 | 749 | 114 | 11 |
| CHICAGO RIDGE | COOK | 1990 | 13643 | 8,685.8 | 1185 | 0 | 3 | 9 | 17 | 121 | 926 | 109 | 0 |
| PERCENT CHANGE | | | 0.0 | -12.5 | -12.5 | 0.0 | -33.3 | 77.8 | 17.6 | 3.3 | -19.1 | 4.6 | 0.0 |
| CHILLICOTHE | PEORIA | 1991 | 5959 | 2,752.1 | 164 | 0 | 1 | 1 | 9 | 45 | 106 | 2 | 0 |
| CHILLICOTHE | PEORIA | 1990 | 5959 | 3,238.8 | 193 | 0 | 2 | 1 | 12 | 30 | 136 | 9 | 3 |
| PERCENT CHANGE | | | 0.0 | -15.0 | -15.0 | 0.0 | -50.0 | 0.0 | -25.0 | 50.0 | -22.1 | -77.8 | -100.0 |
| CHRISTOPHER | FRANKLIN | 1991 | 2774 | 901.2 | 25 | 0 | 0 | 0 | 6 | 0 | 19 | 0 | 0 |
| CHRISTOPHER | FRANKLIN | 1990 | 2774 | 540.7 | 15 | 0 | 0 | 0 | 7 | 3 | 4 | 1 | 0 |
| PERCENT CHANGE | | | 0.0 | 66.7 | 66.7 | 0.0 | 0.0 | 0.0 | -14.3 | -100.0 | 375.0 | -100.0 | 0.0 |

| | | | | | | | | | | | | | |
|---|---|---|---|---|---|---|---|---|---|---|---|---|---|
| CICERO | COOK | 1991 | 67436 | 3,616.8 | 2439 | 9 | 25 | 104 | 436 | 627 | 480 | 726 | 32 |
| CICERO | COOK | 1990 | 67436 | 3,713.2 | 2504 | 5 | 7 | 101 | 483 | 710 | 563 | 622 | 13 |
| PERCENT CHANGE | | | 0.0 | -2.6 | -2.6 | 80.0 | 257.1 | 3.0 | -9.7 | -11.7 | -14.7 | 16.7 | 146.2 |
| CLARENDON HILLS | DU PAGE | 1991 | 6994 | 1,487.0 | 104 | 0 | 0 | 0 | 1 | 23 | 79 | 1 | 0 |
| CLARENDON HILLS | DU PAGE | 1990 | 6994 | 972.3 | 68 | 0 | 2 | 2 | 2 | 11 | 49 | 1 | 1 |
| PERCENT CHANGE | | | 0.0 | 52.9 | 52.9 | 0.0 | -100.0 | -100.0 | -50.0 | 109.1 | 61.2 | 0.0 | -100.0 |
| CLINTON | DE WITT | 1991 | 7437 | 3,711.2 | 276 | 0 | 1 | 4 | 15 | 48 | 200 | 6 | 2 |
| CLINTON | DE WITT | 1990 | 7437 | 3,052.3 | 227 | 1 | 7 | 0 | 15 | 57 | 141 | 5 | 1 |
| PERCENT CHANGE | | | 0.0 | 21.6 | 21.6 | -100.0 | -85.7 | 0.0 | 0.0 | -15.8 | 41.8 | 20.0 | 100.0 |
| COAL CITY | GRUNDY | 1991 | 3907 | 2,226.8 | 87 | 0 | 1 | 0 | 0 | 15 | 70 | 1 | 0 |
| COAL CITY | GRUNDY | 1990 | 3907 | 2,508.3 | 98 | 0 | 0 | 0 | 0 | 9 | 83 | 5 | 1 |
| PERCENT CHANGE | | | 0.0 | -11.2 | -11.2 | 0.0 | 0.0 | 0.0 | 0.0 | 66.7 | -15.7 | -80.0 | -100.0 |
| * COAL VALLEY | ROCK ISLAND | 1991 | 2683 | 4,994.4 | 134 | 0 | 1 | 0 | 10 | 33 | 87 | 2 | 1 |
| * COAL VALLEY | ROCK ISLAND | 1990 | 2683 | 4,584.4 | 123 | 0 | 0 | 0 | 9 | 35 | 74 | 4 | 1 |
| PERCENT CHANGE | | | 0.0 | 8.9 | 8.9 | 0.0 | 0.0 | 0.0 | 11.1 | -5.7 | 17.6 | -50.0 | 0.0 |
| COBDEN | UNION | 1991 | 1090 | 1,009.2 | 11 | 0 | 0 | 0 | 5 | 3 | 3 | 0 | 0 |
| COBDEN | UNION | 1990 | 1090 | 642.2 | 7 | 0 | 0 | 0 | 2 | 2 | 3 | 0 | 0 |
| PERCENT CHANGE | | | 0.0 | 57.1 | 57.1 | 0.0 | 0.0 | 0.0 | 150.0 | 50.0 | 0.0 | 0.0 | 0.0 |
| * COLLINSVILLE | MADISON | 1991 | 22446 | 5,306.1 | 1191 | 0 | 17 | 18 | 40 | 214 | 776 | 117 | 9 |
| * COLLINSVILLE | MADISON | 1990 | 22446 | 4,998.7 | 1122 | 1 | 12 | 15 | 43 | 199 | 769 | 73 | 10 |
| PERCENT CHANGE | | | 0.0 | 6.1 | 6.1 | -100.0 | 41.7 | 20.0 | -7.0 | 7.5 | 0.9 | 60.3 | -10.0 |
| COLONA | HENRY | 1991 | 2237 | 1,788.1 | 40 | 0 | 0 | 0 | 1 | 6 | 33 | 0 | 0 |
| COLONA | HENRY | 1990 | 2237 | 1,564.6 | 35 | 0 | 0 | 0 | 0 | 11 | 24 | 0 | 0 |
| PERCENT CHANGE | | | 0.0 | 14.3 | 14.3 | 0.0 | 0.0 | 0.0 | 0.0 | -45.5 | 37.5 | 0.0 | 0.0 |
| COLUMBIA | MONROE | 1991 | 5524 | 2,281.0 | 126 | 0 | 3 | 0 | 3 | 41 | 71 | 8 | 0 |
| COLUMBIA | MONROE | 1990 | 5524 | 2,299.1 | 127 | 0 | 0 | 0 | 0 | 45 | 76 | 5 | 1 |
| PERCENT CHANGE | | | 0.0 | -0.8 | -0.8 | 0.0 | 0.0 | 0.0 | 0.0 | -8.9 | -6.6 | 60.0 | -100.0 |
| COULTERVILLE | RANDOLPH | 1991 | 984 | 1,219.5 | 12 | 0 | 2 | 0 | 2 | 0 | 4 | 3 | 1 |
| COULTERVILLE | RANDOLPH | 1990 | 984 | 1,321.1 | 13 | 0 | 0 | 0 | 1 | 4 | 7 | 0 | 1 |
| PERCENT CHANGE | | | 0.0 | -7.7 | -7.7 | 0.0 | 0.0 | 0.0 | 100.0 | -100.0 | -42.9 | 0.0 | 0.0 |

1 ONE OR MORE MONTHS MISSING 2 NO INDEX CRIMES 3 NO RETURN FROM AGENCY 4 REPORTED THRU OTHER AGENCY
5 PARTIAL YEAR REPORTING
* Indicates Multi-County Agencies. See Appendix A

# CRIME INDEX/CRIME RATE COMPARISON-1991/1990 CONT'D
## POLICE DEPARTMENTS

| GEOGRAPHIC AREA | COUNTY | YEAR | POPULATION | RATE PER 100,000 | TOTAL CRIME INDEX | MURDER | CRIMINAL SEXUAL ASSAULT | ROBBERY | AGRVT. ASSAULT/ BATTERY | BURGLARY | THEFT | MOTOR VEHICLE THEFT | ARSON |
|---|---|---|---|---|---|---|---|---|---|---|---|---|---|
| COUNTRY CLUB HILLS | COOK | 1991 | 15431 | 3,732.7 | 576 | 0 | 7 | 5 | 37 | 104 | 348 | 74 | 1 |
| COUNTRY CLUB HILLS | COOK | 1990 | 15431 | 3,356.9 | 518 | 0 | 10 | 13 | 18 | 105 | 326 | 44 | 2 |
| PERCENT CHANGE | | | 0.0 | 11.2 | 11.2 | 0.0 | -30.0 | -61.5 | 105.6 | -1.0 | 6.7 | 68.2 | -50.0 |
| COUNTRYSIDE | COOK | 1991 | 5716 | 10,531.8 | 602 | 0 | 0 | 16 | 2 | 37 | 505 | 39 | 3 |
| COUNTRYSIDE | COOK | 1990 | 5716 | 9,044.8 | 517 | 0 | 2 | 4 | 6 | 25 | 434 | 46 | 0 |
| PERCENT CHANGE | | | 0.0 | 16.4 | 16.4 | 0.0 | -100.0 | 300.0 | -66.7 | 48.0 | 16.4 | -15.2 | 0.0 |
| CREST HILL | WILL | 1991 | 10643 | 6,417.4 | 683 | 0 | 4 | 18 | 29 | 81 | 506 | 40 | 5 |
| CREST HILL | WILL | 1990 | 10643 | 6,116.7 | 651 | 1 | 5 | 17 | 25 | 51 | 482 | 66 | 4 |
| PERCENT CHANGE | | | 0.0 | 4.9 | 4.9 | -100.0 | -20.0 | 5.9 | 16.0 | 58.8 | 5.0 | -39.4 | 25.0 |
| CRESTWOOD | COOK | 1991 | 10823 | 2,698.0 | 292 | 0 | 2 | 4 | 2 | 19 | 214 | 51 | 0 |
| CRESTWOOD | COOK | 1990 | 10823 | 1,866.4 | 202 | 0 | 2 | 2 | 2 | 14 | 134 | 48 | 0 |
| PERCENT CHANGE | | | 0.0 | 44.6 | 44.6 | 0.0 | 0.0 | 100.0 | 0.0 | 35.7 | 59.7 | 6.3 | 0.0 |
| CRETE | WILL | 1991 | 6773 | 3,189.1 | 216 | 0 | 0 | 4 | 5 | 53 | 133 | 19 | 2 |
| CRETE | WILL | 1990 | 6773 | 2,790.5 | 189 | 0 | 0 | 3 | 13 | 28 | 134 | 10 | 1 |
| PERCENT CHANGE | | | 0.0 | 14.3 | 14.3 | 0.0 | 0.0 | 33.3 | -61.5 | 89.3 | -0.7 | 90.0 | 100.0 |
| CREVE COEUR | TAZEWELL | 1991 | 5938 | 2,913.4 | 173 | 0 | 0 | 1 | 7 | 43 | 107 | 12 | 3 |
| CREVE COEUR | TAZEWELL | 1990 | 5938 | 2,037.7 | 121 | 0 | 1 | 1 | 6 | 20 | 89 | 3 | 1 |
| PERCENT CHANGE | | | 0.0 | 43.0 | 43.0 | 0.0 | -100.0 | 0.0 | 16.7 | 115.0 | 20.2 | 300.0 | 200.0 |
| CRYSTAL LAKE | MCHENRY | 1991 | 24512 | 4,100.0 | 1005 | 0 | 5 | 2 | 14 | 78 | 889 | 15 | 2 |
| CRYSTAL LAKE | MCHENRY | 1990 | 24512 | 3,688.0 | 904 | 0 | 9 | 3 | 17 | 71 | 782 | 20 | 2 |
| PERCENT CHANGE | | | 0.0 | 11.2 | 11.2 | 0.0 | -44.4 | -33.3 | -17.6 | 9.9 | 13.7 | -25.0 | 0.0 |
| CUBA | FULTON | 5 1991 | 1440 | 69.4 | 1 | 0 | 0 | 0 | 0 | 0 | 1 | 0 | 0 |
| CUBA | FULTON | 4 1990 | 0 | 0.0 | 0 | 0 | 0 | 0 | 0 | 0 | 0 | 0 | 0 |
| PERCENT CHANGE | | | 0.0 | 0.0 | 0.0 | 0.0 | 0.0 | 0.0 | 0.0 | 0.0 | 0.0 | 0.0 | 0.0 |
| * DALLAS CITY | HANCOCK | 3 1991 | 1037 | 0.0 | 0 | 0 | 0 | 0 | 0 | 0 | 0 | 0 | 0 |
| * DALLAS CITY | HANCOCK | 3 1990 | 1037 | 0.0 | 0 | 0 | 0 | 0 | 0 | 0 | 0 | 0 | 0 |
| PERCENT CHANGE | | | 0.0 | 0.0 | 0.0 | 0.0 | 0.0 | 0.0 | 0.0 | 0.0 | 0.0 | 0.0 | 0.0 |
| DANVERS | MCLEAN | 5 1991 | 981 | 101.9 | 1 | 0 | 0 | 0 | 0 | 0 | 1 | 0 | 0 |
| DANVERS | MCLEAN | 4 1990 | 0 | 0.0 | 0 | 0 | 0 | 0 | 0 | 0 | 0 | 0 | 0 |
| PERCENT CHANGE | | | 0.0 | 0.0 | 0.0 | 0.0 | 0.0 | 0.0 | 0.0 | 0.0 | 0.0 | 0.0 | 0.0 |

| | | | | | | | | | | | | | |
|---|---|---|---|---|---|---|---|---|---|---|---|---|---|
| DANVILLE | VERMILION | 1991 | 33828 | 9,137.4 | 3091 | 0 | 43 | 76 | 232 | 683 | 1943 | 93 | 21 |
| DANVILLE | VERMILION | 1990 | 33828 | 8,300.8 | 2808 | 2 | 47 | 75 | 220 | 574 | 1772 | 92 | 26 |
| PERCENT CHANGE | | | 0.0 | 10.1 | 10.1 | -100.0 | -8.5 | 1.3 | 5.5 | 19.0 | 9.7 | 1.1 | -19.2 |
| DARIEN | DU PAGE | 1991 | 18341 | 1,619.3 | 297 | 1 | 1 | 2 | 8 | 47 | 204 | 31 | 3 |
| DARIEN | DU PAGE | 1990 | 18341 | 1,919.2 | 352 | 0 | 0 | 3 | 7 | 42 | 271 | 25 | 4 |
| PERCENT CHANGE | | | 0.0 | -15.6 | -15.6 | 0.0 | 0.0 | -33.3 | 14.3 | 11.9 | -24.7 | 24.0 | -25.0 |
| DE KALB | DE KALB | 1991 | 34925 | 4,432.4 | 1548 | 0 | 13 | 14 | 57 | 215 | 1197 | 48 | 4 |
| DE KALB | DE KALB | 1990 | 34925 | 4,151.8 | 1450 | 0 | 18 | 8 | 36 | 172 | 1151 | 59 | 6 |
| PERCENT CHANGE | | | 0.0 | 6.8 | 6.8 | 0.0 | -27.8 | 75.0 | 58.3 | 25.0 | 4.0 | -18.6 | -33.3 |
| DE PUE | BUREAU | 1991 | 1729 | 1,561.6 | 27 | 0 | 9 | 0 | 0 | 1 | 16 | 1 | 0 |
| DE PUE | BUREAU | 1990 | 1729 | 1,966.5 | 34 | 1 | 2 | 0 | 2 | 3 | 24 | 2 | 0 |
| PERCENT CHANGE | | | 0.0 | -20.6 | -20.6 | -100.0 | 350.0 | 0.0 | -100.0 | -66.7 | -33.3 | -50.0 | 0.0 |
| DE SOTO | JACKSON | 1991 | 1500 | 1,200.0 | 18 | 0 | 0 | 0 | 0 | 7 | 11 | 0 | 0 |
| DE SOTO | JACKSON | 1990 | 1500 | 933.3 | 14 | 0 | 0 | 0 | 0 | 2 | 12 | 0 | 0 |
| PERCENT CHANGE | | | 0.0 | 28.6 | 28.6 | 0.0 | 0.0 | 0.0 | 0.0 | 250.0 | -8.3 | 0.0 | 0.0 |
| DECATUR | MACON | 1991 | 83885 | 6,631.7 | 5563 | 6 | 105 | 169 | 481 | 1137 | 3481 | 148 | 36 |
| DECATUR | MACON | 1990 | 83885 | 6,734.2 | 5649 | 7 | 89 | 120 | 422 | 1192 | 3639 | 125 | 55 |
| PERCENT CHANGE | | | 0.0 | -1.5 | -1.5 | -14.3 | 18.0 | 40.8 | 14.0 | -4.6 | -4.3 | 18.4 | -34.5 |
| * DEER CREEK | TAZEWELL | 1991 | 630 | 793.7 | 5 | 0 | 0 | 0 | 0 | 0 | 4 | 1 | 0 |
| * DEER CREEK | TAZEWELL | 1990 | 630 | 1,904.8 | 12 | 0 | 0 | 0 | 0 | 0 | 10 | 2 | 0 |
| PERCENT CHANGE | | | 0.0 | -58.3 | -58.3 | 0.0 | 0.0 | 0.0 | 0.0 | 0.0 | -60.0 | -50.0 | 0.0 |
| * DEERFIELD | LAKE | 1991 | 17327 | 2,008.4 | 348 | 0 | 1 | 0 | 2 | 27 | 308 | 9 | 1 |
| * DEERFIELD | LAKE | 1990 | 17327 | 2,141.2 | 371 | 0 | 0 | 2 | 2 | 28 | 328 | 9 | 2 |
| PERCENT CHANGE | | | 0.0 | -6.2 | -6.2 | 0.0 | 0.0 | -100.0 | 0.0 | -3.6 | -6.1 | 0.0 | -50.0 |
| DES PLAINES | COOK | 1991 | 53223 | 3,917.5 | 2085 | 0 | 9 | 19 | 56 | 273 | 1583 | 135 | 10 |
| DES PLAINES | COOK | 1990 | 53223 | 3,810.4 | 2028 | 0 | 6 | 23 | 41 | 294 | 1495 | 156 | 13 |
| PERCENT CHANGE | | | 0.0 | 2.8 | 2.8 | 0.0 | 50.0 | -17.4 | 36.6 | -7.1 | 5.9 | -13.5 | -23.1 |
| DIXMOOR | COOK | 1991 | 3647 | 6,964.6 | 254 | 0 | 2 | 13 | 19 | 53 | 101 | 65 | 1 |
| DIXMOOR | COOK | 1990 | 3647 | 6,169.5 | 225 | 0 | 1 | 11 | 12 | 44 | 101 | 55 | 1 |
| PERCENT CHANGE | | | 0.0 | 12.9 | 12.9 | 0.0 | 100.0 | 18.2 | 58.3 | 20.5 | 0.0 | 18.2 | 0.0 |

1 ONE OR MORE MONTHS MISSING 2 NO INDEX CRIMES 3 NO RETURN FROM AGENCY 4 REPORTED THRU OTHER AGENCY
5 PARTIAL YEAR REPORTING
* Indicates Multi-County Agencies. See Appendix A

# CRIME INDEX/CRIME RATE COMPARISON-1991/1990 CONT'D
## POLICE DEPARTMENTS

| GEOGRAPHIC AREA | COUNTY | YEAR | POPULATION | RATE PER 100,000 | TOTAL CRIME INDEX | MURDER | CRIMINAL SEXUAL ASSAULT | ROBBERY | AGRVT. ASSAULT/ BATTERY | BURGLARY | THEFT | MOTOR VEHICLE THEFT | ARSON |
|---|---|---|---|---|---|---|---|---|---|---|---|---|---|
| DIXON | LEE | 1991 | 15144 | 3,189.4 | 483 | 0 | 3 | 0 | 9 | 57 | 407 | 6 | 1 |
| DIXON | LEE | 1990 | 15144 | 3,849.7 | 583 | 0 | 3 | 3 | 8 | 108 | 448 | 12 | 1 |
| PERCENT CHANGE | | | 0.0 | -17.2 | -17.2 | 0.0 | 0.0 | -100.0 | 12.5 | -47.2 | -9.2 | -50.0 | 0.0 |
| DOLTON | COOK | 1991 | 23930 | 8,349.4 | 1998 | 1 | 13 | 60 | 51 | 306 | 1325 | 240 | 2 |
| DOLTON | COOK | 1990 | 23930 | 8,809.0 | 2108 | 2 | 7 | 76 | 36 | 332 | 1359 | 291 | 5 |
| PERCENT CHANGE | | | 0.0 | -5.2 | -5.2 | -50.0 | 85.7 | -21.1 | 41.7 | -7.8 | -2.5 | -17.5 | -60.0 |
| DOWNERS GROVE | DU PAGE | 1991 | 46858 | 4,496.6 | 2107 | 1 | 5 | 10 | 42 | 359 | 1588 | 90 | 12 |
| DOWNERS GROVE | DU PAGE | 1990 | 46858 | 4,074.0 | 1909 | 0 | 5 | 18 | 45 | 305 | 1438 | 90 | 8 |
| PERCENT CHANGE | | | 0.0 | 10.4 | 10.4 | 0.0 | 0.0 | -44.4 | -6.7 | 17.7 | 10.4 | 0.0 | 50.0 |
| DUPO | ST. CLAIR | 1991 | 3164 | 3,539.8 | 112 | 0 | 0 | 0 | 2 | 20 | 84 | 5 | 1 |
| DUPO | ST. CLAIR | 1990 | 3164 | 2,749.7 | 87 | 0 | 0 | 0 | 2 | 27 | 52 | 6 | 0 |
| PERCENT CHANGE | | | 0.0 | 28.7 | 28.7 | 0.0 | 0.0 | 0.0 | 0.0 | -25.9 | 61.5 | -16.7 | 0.0 |
| DUQUOIN | PERRY | 1991 | 6697 | 3,180.5 | 213 | 1 | 2 | 2 | 9 | 45 | 141 | 12 | 1 |
| DUQUOIN | PERRY | 1990 | 6697 | 2,881.9 | 193 | 1 | 2 | 1 | 15 | 50 | 117 | 6 | 1 |
| PERCENT CHANGE | | | 0.0 | 10.4 | 10.4 | 0.0 | 0.0 | 100.0 | -40.0 | -10.0 | 20.5 | 100.0 | 0.0 |
| DURAND | WINNEBAGO | 1991 | 1100 | 2,909.1 | 32 | 0 | 0 | 0 | 0 | 8 | 22 | 1 | 1 |
| DURAND | WINNEBAGO | 1990 | 1100 | 1,909.1 | 21 | 0 | 0 | 0 | 1 | 7 | 11 | 2 | 0 |
| PERCENT CHANGE | | | 0.0 | 52.4 | 52.4 | 0.0 | 0.0 | 0.0 | -100.0 | 14.3 | 100.0 | -50.0 | 0.0 |
| * DWIGHT | LIVINGSTON | 1991 | 4230 | 3,191.5 | 135 | 0 | 0 | 0 | 3 | 18 | 108 | 6 | 0 |
| * DWIGHT | LIVINGSTON | 1990 | 4230 | 3,569.7 | 151 | 0 | 0 | 5 | 1 | 23 | 119 | 3 | 0 |
| PERCENT CHANGE | | | 0.0 | -10.6 | -10.6 | 0.0 | 0.0 | -100.0 | 200.0 | -21.7 | -9.2 | 100.0 | 0.0 |
| EARLVILLE | LA SALLE | 1991 | 1435 | 2,996.5 | 43 | 0 | 1 | 0 | 0 | 10 | 30 | 2 | 0 |
| EARLVILLE | LA SALLE | 1990 | 1435 | 1,463.4 | 21 | 0 | 0 | 0 | 3 | 4 | 14 | 0 | 0 |
| PERCENT CHANGE | | | 0.0 | 104.8 | 104.8 | 0.0 | 0.0 | 0.0 | -100.0 | 150.0 | 114.3 | 0.0 | 0.0 |
| EAST ALTON | MADISON | 1991 | 7063 | 11,142.6 | 787 | 0 | 10 | 4 | 25 | 132 | 573 | 34 | 9 |
| EAST ALTON | MADISON | 1990 | 7063 | 7,475.6 | 528 | 0 | 5 | 3 | 26 | 89 | 385 | 15 | 5 |
| PERCENT CHANGE | | | 0.0 | 49.1 | 49.1 | 0.0 | 100.0 | 33.3 | -3.8 | 48.3 | 48.8 | 126.7 | 80.0 |
| EAST CARONDELET | ST. CLAIR | 1991 | 630 | 634.9 | 4 | 0 | 0 | 0 | 0 | 1 | 2 | 0 | 1 |
| EAST CARONDELET | ST. CLAIR | 1990 | 630 | 1,428.6 | 9 | 0 | 0 | 0 | 0 | 4 | 2 | 1 | 2 |
| PERCENT CHANGE | | | 0.0 | -55.6 | -55.6 | 0.0 | 0.0 | 0.0 | 0.0 | -75.0 | 0.0 | -100.0 | -50.0 |

| | | | | | | | | | | | | | |
|---|---|---|---|---|---|---|---|---|---|---|---|---|---|
| EAST DUBUQUE | JO DAVIESS | 1991 | 1914 | 5,015.7 | 96 | 0 | 0 | 0 | 18 | 4 | 69 | 5 | 0 |
| EAST DUBUQUE | JO DAVIESS | 1990 | 1914 | 2,403.3 | 46 | 0 | 0 | 1 | 5 | 5 | 32 | 3 | 0 |
| PERCENT CHANGE | | | 0.0 | 108.7 | 108.7 | 0.0 | 0.0 | -100.0 | 260.0 | -20.0 | 115.6 | 66.7 | 0.0 |
| * EAST DUNDEE | KANE | 1991 | 2721 | 7,166.5 | 195 | 0 | 0 | 5 | 8 | 14 | 156 | 12 | 0 |
| * EAST DUNDEE | KANE | 1990 | 2721 | 7,313.5 | 199 | 0 | 0 | 1 | 5 | 29 | 154 | 10 | 0 |
| PERCENT CHANGE | | | 0.0 | -2.0 | -2.0 | 0.0 | 0.0 | 400.0 | 60.0 | -51.7 | 1.3 | 20.0 | 0.0 |
| EAST HAZEL CREST | COOK | 1991 | 1570 | 7,643.3 | 120 | 0 | 0 | 1 | 4 | 8 | 74 | 33 | 0 |
| EAST HAZEL CREST | COOK | 1990 | 1570 | 7,770.7 | 122 | 0 | 2 | 1 | 0 | 15 | 69 | 35 | 0 |
| PERCENT CHANGE | | | 0.0 | -1.6 | -1.6 | 0.0 | -100.0 | 0.0 | 0.0 | -46.7 | 7.2 | -5.7 | 0.0 |
| EAST MOLINE | ROCK ISLAND | 1991 | 20147 | 2,625.7 | 529 | 1 | 17 | 4 | 58 | 103 | 334 | 11 | 1 |
| EAST MOLINE | ROCK ISLAND | 1990 | 20147 | 1,891.1 | 381 | 0 | 6 | 3 | 31 | 94 | 235 | 12 | 0 |
| PERCENT CHANGE | | | 0.0 | 38.8 | 38.8 | 0.0 | 183.3 | 33.3 | 87.1 | 9.6 | 42.1 | -8.3 | 0.0 |
| EAST PEORIA | TAZEWELL | 1991 | 21378 | 5,154.8 | 1102 | 2 | 8 | 9 | 20 | 248 | 789 | 20 | 6 |
| EAST PEORIA | TAZEWELL | 1990 | 21378 | 4,415.8 | 944 | 2 | 4 | 7 | 12 | 193 | 700 | 22 | 4 |
| PERCENT CHANGE | | | 0.0 | 16.7 | 16.7 | 0.0 | 100.0 | 28.6 | 66.7 | 28.5 | 12.7 | -9.1 | 50.0 |
| EAST ST. LOUIS | ST. CLAIR | 1991 | 40944 | 13,696.8 | 5608 | 62 | 117 | 538 | 1527 | 1316 | 985 | 1025 | 38 |
| EAST ST. LOUIS | ST. CLAIR | 1990 | 40944 | 14,060.7 | 5757 | 45 | 84 | 663 | 1570 | 1131 | 1088 | 1139 | 37 |
| PERCENT CHANGE | | | 0.0 | -2.6 | -2.6 | 37.8 | 39.3 | -18.9 | -2.7 | 16.4 | -9.5 | -10.0 | 2.7 |
| EDWARDSVILLE | MADISON | 1991 | 14579 | 3,477.6 | 507 | 1 | 2 | 4 | 9 | 105 | 372 | 11 | 3 |
| EDWARDSVILLE | MADISON | 1990 | 14579 | 3,704.0 | 540 | 0 | 4 | 5 | 8 | 87 | 413 | 19 | 4 |
| PERCENT CHANGE | | | 0.0 | -6.1 | -6.1 | 0.0 | -50.0 | -20.0 | 12.5 | 20.7 | -9.9 | -42.1 | -25.0 |
| EFFINGHAM | EFFINGHAM | 1991 | 11851 | 6,413.0 | 760 | 0 | 6 | 9 | 15 | 120 | 575 | 29 | 6 |
| EFFINGHAM | EFFINGHAM | 1990 | 11851 | 6,632.4 | 786 | 0 | 4 | 10 | 7 | 97 | 632 | 33 | 3 |
| PERCENT CHANGE | | | 0.0 | -3.3 | -3.3 | 0.0 | 50.0 | -10.0 | 114.3 | 23.7 | -9.0 | -12.1 | 100.0 |
| EL PASO | WOODFORD | 1991 | 2499 | 2,401.0 | 60 | 0 | 2 | 0 | 1 | 10 | 45 | 1 | 1 |
| EL PASO | WOODFORD | 1990 | 2499 | 2,000.8 | 50 | 0 | 0 | 0 | 2 | 1 | 46 | 1 | 0 |
| PERCENT CHANGE | | | 0.0 | 20.0 | 20.0 | 0.0 | 0.0 | 0.0 | -50.0 | 900.0 | -2.2 | 0.0 | 0.0 |
| ELBURN | KANE | 1991 | 1275 | 1,960.8 | 25 | 0 | 0 | 0 | 0 | 7 | 13 | 5 | 0 |
| ELBURN | KANE | 1990 | 1275 | 1,803.9 | 23 | 0 | 0 | 0 | 0 | 9 | 13 | 0 | 1 |
| PERCENT CHANGE | | | 0.0 | 8.7 | 8.7 | 0.0 | 0.0 | 0.0 | 0.0 | -22.2 | 0.0 | 0.0 | -100.0 |

1 ONE OR MORE MONTHS MISSING 2 NO INDEX CRIMES 3 NO RETURN FROM AGENCY 4 REPORTED THRU OTHER AGENCY
5 PARTIAL YEAR REPORTING
* Indicates Multi-County Agencies. See Appendix A

# CRIME INDEX/CRIME RATE COMPARISON-1991/1990 CONT'D
## POLICE DEPARTMENTS

| GEOGRAPHIC AREA | COUNTY | YEAR | POPULATION | RATE PER 100,000 | TOTAL CRIME INDEX | MURDER | CRIMINAL SEXUAL ASSAULT | ROBBERY | AGRVT. ASSAULT/ BATTERY | BURGLARY | THEFT | MOTOR VEHICLE THEFT | ARSON |
|---|---|---|---|---|---|---|---|---|---|---|---|---|---|
| ELDORADO | SALINE | 1991 | 4536 | 2,667.5 | 121 | 0 | 0 | 0 | 4 | 12 | 98 | 5 | 2 |
| ELDORADO | SALINE | 1990 | 4536 | 3,240.7 | 147 | 1 | 0 | 1 | 6 | 26 | 103 | 10 | 0 |
| PERCENT CHANGE | | | 0.0 | -17.7 | -17.7 | -100.0 | 0.0 | -100.0 | -33.3 | -53.8 | -4.9 | -50.0 | 0.0 |
| * ELGIN | KANE | 1991 | 77010 | 6,314.8 | 4863 | 6 | 37 | 122 | 276 | 1146 | 3054 | 200 | 22 |
| * ELGIN | KANE | 1990 | 77010 | 5,635.6 | 4340 | 3 | 46 | 114 | 219 | 964 | 2702 | 270 | 22 |
| PERCENT CHANGE | | | 0.0 | 12.1 | 12.1 | 100.0 | -19.6 | 7.0 | 26.0 | 18.9 | 13.0 | -25.9 | 0.0 |
| ELIZABETH | JO DAVIESS | 1 1991 | 641 | 0.0 | 0 | 0 | 0 | 0 | 0 | 0 | 0 | 0 | 0 |
| ELIZABETH | JO DAVIESS | 4 1990 | 0 | 0.0 | 0 | 0 | 0 | 0 | 0 | 0 | 0 | 0 | 0 |
| * ELK GROVE VILLAGE | COOK | 1991 | 33429 | 4,379.4 | 1464 | 1 | 14 | 6 | 46 | 267 | 1007 | 111 | 12 |
| * ELK GROVE VILLAGE | COOK | 1990 | 33429 | 4,319.6 | 1444 | 0 | 14 | 14 | 31 | 232 | 1062 | 78 | 13 |
| PERCENT CHANGE | | | 0.0 | 1.4 | 1.4 | 0.0 | 0.0 | -57.1 | 48.4 | 15.1 | -5.2 | 42.3 | -7.7 |
| ELMHURST | DU PAGE | 1991 | 42029 | 3,471.4 | 1459 | 0 | 4 | 10 | 20 | 260 | 1044 | 115 | 6 |
| ELMHURST | DU PAGE | 1990 | 42029 | 3,723.6 | 1565 | 0 | 6 | 17 | 23 | 228 | 1143 | 141 | 7 |
| PERCENT CHANGE | | | 0.0 | -6.8 | -6.8 | 0.0 | -33.3 | -41.2 | -13.0 | 14.0 | -8.7 | -18.4 | -14.3 |
| ELMWOOD | PEORIA | 1991 | 1841 | 1,086.4 | 20 | 0 | 0 | 0 | 0 | 8 | 12 | 0 | 0 |
| ELMWOOD | PEORIA | 1990 | 1841 | 488.9 | 9 | 0 | 0 | 0 | 2 | 3 | 3 | 0 | 1 |
| PERCENT CHANGE | | | 0.0 | 122.2 | 122.2 | 0.0 | 0.0 | 0.0 | -100.0 | 166.7 | 300.0 | 0.0 | -100.0 |
| ELMWOOD PARK | COOK | 1991 | 23206 | 4,356.6 | 1011 | 1 | 4 | 42 | 10 | 140 | 643 | 169 | 2 |
| ELMWOOD PARK | COOK | 1990 | 23206 | 3,085.4 | 716 | 1 | 1 | 42 | 5 | 80 | 427 | 159 | 1 |
| PERCENT CHANGE | | | 0.0 | 41.2 | 41.2 | 0.0 | 300.0 | 0.0 | 100.0 | 75.0 | 50.6 | 6.3 | 100.0 |
| ENERGY | WILLIAMSON | 1991 | 1106 | 1,808.3 | 20 | 0 | 0 | 0 | 1 | 7 | 11 | 1 | 0 |
| ENERGY | WILLIAMSON | 1990 | 1106 | 1,537.1 | 17 | 0 | 1 | 0 | 1 | 3 | 11 | 1 | 0 |
| PERCENT CHANGE | | | 0.0 | 17.6 | 17.6 | 0.0 | -100.0 | 0.0 | 0.0 | 133.3 | 0.0 | 0.0 | 0.0 |
| EQUALITY | GALLATIN | 2 1991 | 748 | 0.0 | 0 | 0 | 0 | 0 | 0 | 0 | 0 | 0 | 0 |
| EQUALITY | GALLATIN | 1990 | 748 | 133.7 | 1 | 0 | 0 | 0 | 1 | 0 | 0 | 0 | 0 |
| PERCENT CHANGE | | | 0.0 | -100.0 | -100.0 | 0.0 | 0.0 | 0.0 | -100.0 | 0.0 | 0.0 | 0.0 | 0.0 |
| ERIE | WHITESIDE | 1991 | 1572 | 318.1 | 5 | 0 | 0 | 0 | 0 | 3 | 2 | 0 | 0 |
| ERIE | WHITESIDE | 1990 | 1572 | 699.7 | 11 | 0 | 0 | 0 | 4 | 5 | 2 | 0 | 0 |
| PERCENT CHANGE | | | 0.0 | -54.5 | -54.5 | 0.0 | 0.0 | 0.0 | -100.0 | -40.0 | 0.0 | 0.0 | 0.0 |

| | | | | | | | | | | | | | |
|---|---|---|---|---|---|---|---|---|---|---|---|---|---|
| EUREKA | WOODFORD | 1991 | 4435 | 947.0 | 42 | 0 | 0 | 0 | 4 | 11 | 25 | 1 | 1 |
| EUREKA | WOODFORD | 1990 | 4435 | 879.4 | 39 | 0 | 0 | 1 | 1 | 10 | 24 | 3 | 0 |
| PERCENT CHANGE | | | 0.0 | 7.7 | 7.7 | 0.0 | 0.0 | -100.0 | 300.0 | 10.0 | 4.2 | -66.7 | 0.0 |
| EVANSTON | COOK | 1991 | 73233 | 8,589.0 | 6290 | 2 | 28 | 197 | 252 | 1637 | 3695 | 461 | 18 |
| EVANSTON | COOK | 1990 | 73233 | 7,457.0 | 5461 | 1 | 15 | 163 | 242 | 1247 | 3446 | 335 | 12 |
| PERCENT CHANGE | | | 0.0 | 15.2 | 15.2 | 100.0 | 86.7 | 20.9 | 4.1 | 31.3 | 7.2 | 37.6 | 50.0 |
| EVERGREEN PARK | COOK | 1991 | 20874 | 6,156.0 | 1285 | 1 | 3 | 23 | 14 | 82 | 1009 | 150 | 3 |
| EVERGREEN PARK | COOK | 1990 | 20874 | 7,104.5 | 1483 | 1 | 1 | 24 | 16 | 90 | 1162 | 185 | 4 |
| PERCENT CHANGE | | | 0.0 | -13.4 | -13.4 | 0.0 | 200.0 | -4.2 | -12.5 | -8.9 | -13.2 | -18.9 | -25.0 |
| FAIRBURY | LIVINGSTON | 1991 | 3643 | 768.6 | 28 | 0 | 0 | 0 | 1 | 4 | 21 | 2 | 0 |
| FAIRBURY | LIVINGSTON | 1990 | 3643 | 905.8 | 33 | 0 | 2 | 0 | 2 | 8 | 18 | 3 | 0 |
| PERCENT CHANGE | | | 0.0 | -15.2 | -15.2 | 0.0 | -100.0 | 0.0 | -50.0 | -50.0 | 16.7 | -33.3 | 0.0 |
| FAIRFIELD | WAYNE | 1991 | 5439 | 2,610.8 | 142 | 0 | 2 | 0 | 14 | 32 | 86 | 8 | 0 |
| FAIRFIELD | WAYNE | 1990 | 5439 | 1,912.1 | 104 | 0 | 0 | 0 | 4 | 13 | 82 | 5 | 0 |
| PERCENT CHANGE | | | 0.0 | 36.5 | 36.5 | 0.0 | 0.0 | 0.0 | 250.0 | 146.2 | 4.9 | 60.0 | 0.0 |
| * FAIRMONT CITY | ST. CLAIR | 1991 | 2140 | 10,280.4 | 220 | 0 | 2 | 1 | 25 | 56 | 110 | 25 | 1 |
| * FAIRMONT CITY | ST. CLAIR | 1990 | 2140 | 5,186.9 | 111 | 0 | 0 | 2 | 2 | 16 | 74 | 17 | 0 |
| PERCENT CHANGE | | | 0.0 | 98.2 | 98.2 | 0.0 | 0.0 | -50.0 | 1,150.0 | 250.0 | 48.6 | 47.1 | 0.0 |
| FAIRVIEW | FULTON | 1991 | 510 | 3,137.3 | 16 | 0 | 0 | 0 | 0 | 5 | 9 | 2 | 0 |
| FAIRVIEW | FULTON | 1990 | 510 | 2,941.2 | 15 | 0 | 0 | 0 | 0 | 11 | 4 | 0 | 0 |
| PERCENT CHANGE | | | 0.0 | 6.7 | 6.7 | 0.0 | 0.0 | 0.0 | 0.0 | -54.5 | 125.0 | 0.0 | 0.0 |
| FAIRVIEW HEIGHTS | ST. CLAIR | 1991 | 14351 | 8,731.1 | 1253 | 0 | 5 | 12 | 22 | 91 | 1004 | 115 | 4 |
| FAIRVIEW HEIGHTS | ST. CLAIR | 1990 | 14351 | 9,420.9 | 1352 | 2 | 4 | 16 | 18 | 98 | 1129 | 81 | 4 |
| PERCENT CHANGE | | | 0.0 | -7.3 | -7.3 | -100.0 | 25.0 | -25.0 | 22.2 | -7.1 | -11.1 | 42.0 | 0.0 |
| FARMER CITY | DE WITT | 1991 | 2114 | 5,156.1 | 109 | 0 | 0 | 2 | 1 | 4 | 97 | 4 | 1 |
| FARMER CITY | DE WITT | 1990 | 2114 | 1,892.1 | 40 | 0 | 0 | 0 | 0 | 16 | 20 | 4 | 0 |
| PERCENT CHANGE | | | 0.0 | 172.5 | 172.5 | 0.0 | 0.0 | 0.0 | 0.0 | -75.0 | 385.0 | 0.0 | 0.0 |
| FARMINGTON | FULTON | 1991 | 2535 | 2,564.1 | 65 | 0 | 1 | 0 | 1 | 15 | 46 | 2 | 0 |
| FARMINGTON | FULTON | 1990 | 2535 | 1,854.0 | 47 | 0 | 0 | 0 | 1 | 10 | 33 | 1 | 2 |
| PERCENT CHANGE | | | 0.0 | 38.3 | 38.3 | 0.0 | 0.0 | 0.0 | 0.0 | 50.0 | 39.4 | 100.0 | -100.0 |

1 ONE OR MORE MONTHS MISSING 2 NO INDEX CRIMES 3 NO RETURN FROM AGENCY 4 REPORTED THRU OTHER AGENCY
5 PARTIAL YEAR REPORTING

* Indicates Multi-County Agencies. See Appendix A

# CRIME INDEX/CRIME RATE COMPARISON-1991/1990 CONT'D
## POLICE DEPARTMENTS

| GEOGRAPHIC AREA | COUNTY | YEAR | POPULATION | RATE PER 100,000 | TOTAL CRIME INDEX | MURDER | CRIMINAL SEXUAL ASSAULT | ROBBERY | AGRVT. ASSAULT/ BATTERY | BURGLARY | THEFT | MOTOR VEHICLE THEFT | ARSON |
|---|---|---|---|---|---|---|---|---|---|---|---|---|---|
| FISHER | CHAMPAIGN | 1991 | 1526 | 720.8 | 11 | 0 | 0 | 0 | 0 | 2 | 9 | 0 | 0 |
| FISHER | CHAMPAIGN | 1990 | 1526 | 1,179.6 | 18 | 0 | 0 | 0 | 0 | 5 | 13 | 0 | 0 |
| PERCENT CHANGE | | | 0.0 | -38.9 | -38.9 | 0.0 | 0.0 | 0.0 | 0.0 | -60.0 | -30.8 | 0.0 | 0.0 |
| FLORA | CLAY | 1991 | 5054 | 2,077.6 | 105 | 0 | 0 | 1 | 4 | 30 | 68 | 2 | 0 |
| FLORA | CLAY | 1990 | 5054 | 3,146.0 | 159 | 0 | 0 | 1 | 6 | 31 | 118 | 2 | 1 |
| PERCENT CHANGE | | | 0.0 | -34.0 | -34.0 | 0.0 | 0.0 | 0.0 | -33.3 | -3.2 | -42.4 | 0.0 | -100.0 |
| FLOSSMOOR | COOK | 1991 | 8651 | 1,999.8 | 173 | 0 | 1 | 0 | 7 | 24 | 116 | 25 | 0 |
| FLOSSMOOR | COOK | 1990 | 8651 | 2,300.3 | 199 | 0 | 0 | 0 | 4 | 16 | 167 | 12 | 0 |
| PERCENT CHANGE | | | 0.0 | -13.1 | -13.1 | 0.0 | 0.0 | 0.0 | 75.0 | 50.0 | -30.5 | 108.3 | 0.0 |
| FORD HEIGHTS | COOK | 1991 | 4259 | 7,231.7 | 308 | 2 | 4 | 10 | 27 | 62 | 153 | 50 | 0 |
| FORD HEIGHTS | COOK | 1990 | 4259 | 6,926.5 | 295 | 2 | 4 | 16 | 52 | 62 | 104 | 50 | 5 |
| PERCENT CHANGE | | | 0.0 | 4.4 | 4.4 | 0.0 | 0.0 | -37.5 | -48.1 | 0.0 | 47.1 | 0.0 | -100.0 |
| FOREST PARK | COOK | 1991 | 14918 | 8,835.0 | 1318 | 0 | 8 | 65 | 33 | 207 | 828 | 176 | 1 |
| FOREST PARK | COOK | 1990 | 14918 | 7,340.1 | 1095 | 0 | 2 | 55 | 25 | 170 | 693 | 149 | 1 |
| PERCENT CHANGE | | | 0.0 | 20.4 | 20.4 | 0.0 | 300.0 | 18.2 | 32.0 | 21.8 | 19.5 | 18.1 | 0.0 |
| FOREST VIEW | COOK | 1991 | 743 | 9,017.5 | 67 | 0 | 1 | 5 | 1 | 5 | 44 | 11 | 0 |
| FOREST VIEW | COOK | 1990 | 743 | 9,017.5 | 67 | 0 | 0 | 1 | 4 | 7 | 48 | 7 | 0 |
| PERCENT CHANGE | | | 0.0 | 0.0 | 0.0 | 0.0 | 0.0 | 400.0 | -75.0 | -28.6 | -8.3 | 57.1 | 0.0 |
| * FOX LAKE | LAKE | 1991 | 7478 | 5,843.8 | 437 | 0 | 4 | 3 | 18 | 68 | 315 | 25 | 4 |
| * FOX LAKE | LAKE | 1990 | 7478 | 7,622.4 | 570 | 0 | 6 | 0 | 13 | 80 | 434 | 30 | 7 |
| PERCENT CHANGE | | | 0.0 | -23.3 | -23.3 | 0.0 | -33.3 | 0.0 | 38.5 | -15.0 | -27.4 | -16.7 | -42.9 |
| * FOX RIV VAL GARDEN | MCHENRY | 1991 | 665 | 1,052.6 | 7 | 0 | 1 | 0 | 0 | 4 | 2 | 0 | 0 |
| * FOX RIV VAL GARDEN | MCHENRY | 1990 | 665 | 751.9 | 5 | 0 | 0 | 0 | 0 | 2 | 3 | 0 | 0 |
| PERCENT CHANGE | | | 0.0 | 40.0 | 40.0 | 0.0 | 0.0 | 0.0 | 0.0 | 100.0 | -33.3 | 0.0 | 0.0 |
| FOX RIVER GROVE | MCHENRY | 1991 | 3551 | 2,731.6 | 97 | 0 | 0 | 0 | 1 | 11 | 83 | 2 | 0 |
| FOX RIVER GROVE | MCHENRY | 1990 | 3551 | 2,703.5 | 96 | 0 | 0 | 0 | 2 | 11 | 81 | 1 | 1 |
| PERCENT CHANGE | | | 0.0 | 1.0 | 1.0 | 0.0 | 0.0 | 0.0 | -50.0 | 0.0 | 2.5 | 100.0 | -100.0 |
| * FRANKFORT | WILL | 1991 | 7180 | 2,423.4 | 174 | 0 | 1 | 1 | 6 | 37 | 113 | 16 | 0 |
| * FRANKFORT | WILL | 1990 | 7180 | 2,507.0 | 180 | 0 | 0 | 0 | 8 | 37 | 127 | 8 | 0 |
| PERCENT CHANGE | | | 0.0 | -3.3 | -3.3 | 0.0 | 0.0 | 0.0 | -25.0 | 0.0 | -11.0 | 100.0 | 0.0 |

| | | | | | | | | | | | | | |
|---|---|---|---|---|---|---|---|---|---|---|---|---|---|
| FRANKLIN PARK | COOK | 1991 | 18485 | 5,875.0 | 1086 | 0 | 5 | 20 | 41 | 155 | 803 | 56 | 6 |
| FRANKLIN PARK | COOK | 1990 | 18485 | 6,783.9 | 1254 | 0 | 0 | 15 | 31 | 169 | 938 | 99 | 2 |
| PERCENT CHANGE | | | 0.0 | -13.4 | -13.4 | 0.0 | 0.0 | 33.3 | 32.3 | -8.3 | -14.4 | -43.4 | 200.0 |
| FREEBURG | ST. CLAIR | 1991 | 3115 | 3,691.8 | 115 | 0 | 0 | 0 | 3 | 15 | 94 | 2 | 1 |
| FREEBURG | ST. CLAIR | 1990 | 3115 | 1,765.7 | 55 | 0 | 0 | 0 | 2 | 25 | 28 | 0 | 0 |
| PERCENT CHANGE | | | 0.0 | 109.1 | 109.1 | 0.0 | 0.0 | 0.0 | 50.0 | -40.0 | 235.7 | 0.0 | 0.0 |
| FREEPORT | STEPHENSON | 1991 | 25840 | 6,466.7 | 1671 | 1 | 5 | 22 | 100 | 238 | 1257 | 37 | 11 |
| FREEPORT | STEPHENSON | 1990 | 25840 | 5,537.9 | 1431 | 0 | 8 | 19 | 154 | 165 | 1029 | 52 | 4 |
| PERCENT CHANGE | | | 0.0 | 16.8 | 16.8 | 0.0 | -37.5 | 15.8 | -35.1 | 44.2 | 22.2 | -28.8 | 175.0 |
| FULTON | WHITESIDE | 1991 | 3698 | 3,272.0 | 121 | 0 | 0 | 0 | 4 | 22 | 92 | 1 | 2 |
| FULTON | WHITESIDE | 1990 | 3698 | 2,244.5 | 83 | 0 | 0 | 0 | 5 | 15 | 62 | 1 | 0 |
| PERCENT CHANGE | | | 0.0 | 45.8 | 45.8 | 0.0 | 0.0 | 0.0 | -20.0 | 46.7 | 48.4 | 0.0 | 0.0 |
| GALENA | JO DAVIESS | 1991 | 3647 | 383.9 | 14 | 0 | 0 | 0 | 3 | 1 | 9 | 1 | 0 |
| GALENA | JO DAVIESS | 1990 | 3647 | 959.7 | 35 | 0 | 0 | 0 | 0 | 8 | 27 | 0 | 0 |
| PERCENT CHANGE | | | 0.0 | -60.0 | -60.0 | 0.0 | 0.0 | 0.0 | 0.0 | -87.5 | -66.7 | 0.0 | 0.0 |
| GALESBURG | KNOX | 1991 | 33530 | 5,738.1 | 1924 | 0 | 22 | 31 | 41 | 392 | 1364 | 68 | 6 |
| GALESBURG | KNOX | 1990 | 33530 | 6,376.4 | 2138 | 0 | 21 | 16 | 43 | 350 | 1663 | 37 | 8 |
| PERCENT CHANGE | | | 0.0 | -10.0 | -10.0 | 0.0 | 4.8 | 93.8 | -4.7 | 12.0 | -18.0 | 83.8 | -25.0 |
| GALVA | HENRY | 1991 | 2742 | 838.8 | 23 | 0 | 0 | 0 | 0 | 3 | 20 | 0 | 0 |
| GALVA | HENRY | 1990 | 2742 | 437.6 | 12 | 0 | 0 | 0 | 2 | 4 | 6 | 0 | 0 |
| PERCENT CHANGE | | | 0.0 | 91.7 | 91.7 | 0.0 | 0.0 | 0.0 | -100.0 | -25.0 | 233.3 | 0.0 | 0.0 |
| GARDNER | GRUNDY | 1991 | 1237 | 1,616.8 | 20 | 0 | 0 | 0 | 4 | 2 | 14 | 0 | 0 |
| GARDNER | GRUNDY | 1990 | 1237 | 80.8 | 1 | 0 | 0 | 0 | 0 | 0 | 0 | 1 | 0 |
| PERCENT CHANGE | | | 0.0 | 1,900.0 | 1,900.0 | 0.0 | 0.0 | 0.0 | 0.0 | 0.0 | 0.0 | -100.0 | 0.0 |
| GENESEO | HENRY | 1991 | 5990 | 1,419.0 | 85 | 0 | 1 | 0 | 6 | 8 | 68 | 1 | 1 |
| GENESEO | HENRY | 1990 | 5990 | 2,754.6 | 165 | 0 | 1 | 0 | 5 | 23 | 128 | 5 | 3 |
| PERCENT CHANGE | | | 0.0 | -48.5 | -48.5 | 0.0 | 0.0 | 0.0 | 20.0 | -65.2 | -46.9 | -80.0 | -66.7 |
| GENEVA | KANE | 1991 | 12617 | 3,059.4 | 386 | 0 | 0 | 4 | 6 | 116 | 250 | 5 | 5 |
| GENEVA | KANE | 1990 | 12617 | 3,265.4 | 412 | 0 | 3 | 1 | 3 | 110 | 282 | 11 | 2 |
| PERCENT CHANGE | | | 0.0 | -6.3 | -6.3 | 0.0 | -100.0 | 300.0 | 100.0 | 5.5 | -11.3 | -54.5 | 150.0 |

**1 ONE OR MORE MONTHS MISSING 2 NO INDEX CRIMES 3 NO RETURN FROM AGENCY 4 REPORTED THRU OTHER AGENCY**
**5 PARTIAL YEAR REPORTING**
*** Indicates Multi-County Agencies. See Appendix A**

# CRIME INDEX/CRIME RATE COMPARISON-1991/1990 CONT'D
## POLICE DEPARTMENTS

| GEOGRAPHIC AREA | COUNTY | YEAR | POPULATION | RATE PER 100,000 | TOTAL CRIME INDEX | MURDER | CRIMINAL SEXUAL ASSAULT | ROBBERY | AGRVT. ASSAULT/ BATTERY | BURGLARY | THEFT | MOTOR VEHICLE THEFT | ARSON |
|---|---|---|---|---|---|---|---|---|---|---|---|---|---|
| GENOA | DE KALB | 1 1991 | 3083 | 1,913.7 | 59 | 0 | 0 | 0 | 0 | 3 | 54 | 2 | 0 |
| GENOA | DE KALB | 1990 | 3083 | 1,686.7 | 52 | 0 | 0 | 0 | 2 | 4 | 36 | 10 | 0 |
| GIBSON | FORD | 1991 | 3396 | 2,414.6 | 82 | 0 | 1 | 2 | 4 | 24 | 48 | 2 | 1 |
| GIBSON | FORD | 1990 | 3396 | 3,003.5 | 102 | 0 | 2 | 0 | 5 | 24 | 66 | 3 | 2 |
| PERCENT CHANGE | | | 0.0 | -19.6 | -19.6 | 0.0 | -50.0 | 0.0 | -20.0 | 0.0 | -27.3 | -33.3 | -50.0 |
| GIFFORD | CHAMPAIGN | 1991 | 845 | 1,538.5 | 13 | 0 | 0 | 0 | 2 | 4 | 7 | 0 | 0 |
| GIFFORD | CHAMPAIGN | 1990 | 845 | 710.1 | 6 | 0 | 0 | 0 | 0 | 1 | 5 | 0 | 0 |
| PERCENT CHANGE | | | 0.0 | 116.7 | 116.7 | 0.0 | 0.0 | 0.0 | 0.0 | 300.0 | 40.0 | 0.0 | 0.0 |
| GILBERTS | KANE | 1991 | 987 | 1,519.8 | 15 | 0 | 0 | 0 | 0 | 5 | 9 | 1 | 0 |
| GILBERTS | KANE | 1990 | 987 | 1,621.1 | 16 | 0 | 0 | 0 | 2 | 2 | 12 | 0 | 0 |
| PERCENT CHANGE | | | 0.0 | -6.2 | -6.3 | 0.0 | 0.0 | 0.0 | -100.0 | 150.0 | -25.0 | 0.0 | 0.0 |
| GILLESPIE | MACOUPIN | 1991 | 3645 | 2,578.9 | 94 | 0 | 2 | 0 | 5 | 31 | 51 | 4 | 1 |
| GILLESPIE | MACOUPIN | 1990 | 3645 | 2,332.0 | 85 | 0 | 0 | 0 | 3 | 30 | 48 | 4 | 0 |
| PERCENT CHANGE | | | 0.0 | 10.6 | 10.6 | 0.0 | 0.0 | 0.0 | 66.7 | 3.3 | 6.3 | 0.0 | 0.0 |
| GILMAN | IROQUOIS | 1991 | 1816 | 936.1 | 17 | 0 | 0 | 0 | 0 | 8 | 6 | 3 | 0 |
| GILMAN | IROQUOIS | 1990 | 1816 | 1,156.4 | 21 | 0 | 0 | 0 | 1 | 7 | 12 | 1 | 0 |
| PERCENT CHANGE | | | 0.0 | -19.0 | -19.0 | 0.0 | 0.0 | 0.0 | -100.0 | 14.3 | -50.0 | 200.0 | 0.0 |
| GIRARD | MACOUPIN | 1991 | 2164 | 2,264.3 | 49 | 0 | 0 | 0 | 2 | 13 | 30 | 4 | 0 |
| GIRARD | MACOUPIN | 1990 | 2164 | 1,940.9 | 42 | 0 | 0 | 0 | 3 | 17 | 20 | 1 | 1 |
| PERCENT CHANGE | | | 0.0 | 16.7 | 16.7 | 0.0 | 0.0 | 0.0 | -33.3 | -23.5 | 50.0 | 300.0 | -100.0 |
| GLASFORD | PEORIA | 1991 | 1115 | 538.1 | 6 | 0 | 0 | 0 | 0 | 1 | 5 | 0 | 0 |
| GLASFORD | PEORIA | 1990 | 1115 | 269.1 | 3 | 0 | 0 | 0 | 0 | 3 | 0 | 0 | 0 |
| PERCENT CHANGE | | | 0.0 | 100.0 | 100.0 | 0.0 | 0.0 | 0.0 | 0.0 | -66.7 | 0.0 | 0.0 | 0.0 |
| GLEN CARBON | MADISON | 1991 | 7731 | 3,802.9 | 294 | 0 | 1 | 4 | 8 | 52 | 219 | 10 | 0 |
| GLEN CARBON | MADISON | 1990 | 7731 | 3,337.2 | 258 | 0 | 0 | 1 | 4 | 42 | 200 | 10 | 1 |
| PERCENT CHANGE | | | 0.0 | 14.0 | 14.0 | 0.0 | 0.0 | 300.0 | 100.0 | 23.8 | 9.5 | 0.0 | -100.0 |
| GLEN ELLYN | DU PAGE | 1991 | 24944 | 3,151.1 | 786 | 0 | 3 | 12 | 11 | 129 | 587 | 40 | 4 |
| GLEN ELLYN | DU PAGE | 1990 | 24944 | 3,347.5 | 835 | 1 | 3 | 11 | 9 | 155 | 614 | 37 | 5 |
| PERCENT CHANGE | | | 0.0 | -5.9 | -5.9 | -100.0 | 0.0 | 9.1 | 22.2 | -16.8 | -4.4 | 8.1 | -20.0 |

| | | | | | | | | | | | | | |
|---|---|---|---|---|---|---|---|---|---|---|---|---|---|
| GLENCOE | COOK | 1991 | 8499 | 2,565.0 | 218 | 0 | 0 | 1 | 1 | 43 | 170 | 3 | 0 |
| GLENCOE | COOK | 1990 | 8499 | 1,753.1 | 149 | 0 | 1 | 1 | 1 | 28 | 114 | 4 | 0 |
| PERCENT CHANGE | | | 0.0 | 46.3 | 46.3 | 0.0 | -100.0 | 0.0 | 0.0 | 53.6 | 49.1 | -25.0 | 0.0 |
| GLENDALE HEIGHTS | DU PAGE | 1991 | 27973 | 3,056.5 | 855 | 2 | 9 | 6 | 29 | 113 | 649 | 44 | 3 |
| GLENDALE HEIGHTS | DU PAGE | 1990 | 27973 | 2,874.2 | 804 | 0 | 8 | 7 | 37 | 98 | 601 | 44 | 9 |
| PERCENT CHANGE | | | 0.0 | 6.3 | 6.3 | 0.0 | 12.5 | -14.3 | -21.6 | 15.3 | 8.0 | 0.0 | -66.7 |
| GLENVIEW | COOK | 1991 | 37093 | 2,461.4 | 913 | 0 | 3 | 4 | 15 | 136 | 702 | 47 | 6 |
| GLENVIEW | COOK | 1990 | 37093 | 2,482.9 | 921 | 1 | 3 | 4 | 14 | 111 | 744 | 38 | 6 |
| PERCENT CHANGE | | | 0.0 | -0.9 | -0.9 | -100.0 | 0.0 | 0.0 | 7.1 | 22.5 | -5.6 | 23.7 | 0.0 |
| GLENWOOD | COOK | 1991 | 9289 | 4,876.7 | 453 | 0 | 1 | 14 | 15 | 75 | 298 | 49 | 1 |
| GLENWOOD | COOK | 1990 | 9289 | 6,459.3 | 600 | 0 | 0 | 10 | 10 | 44 | 433 | 102 | 1 |
| PERCENT CHANGE | | | 0.0 | -24.5 | -24.5 | 0.0 | 0.0 | 40.0 | 50.0 | 70.5 | -31.2 | -52.0 | 0.0 |
| GOLF | COOK | 1991 | 454 | 3,083.7 | 14 | 0 | 0 | 0 | 0 | 2 | 11 | 1 | 0 |
| GOLF | COOK | 1990 | 454 | 1,321.6 | 6 | 0 | 0 | 0 | 0 | 0 | 6 | 0 | 0 |
| PERCENT CHANGE | | | 0.0 | 133.3 | 133.3 | 0.0 | 0.0 | 0.0 | 0.0 | 0.0 | 83.3 | 0.0 | 0.0 |
| GRAFTON | JERSEY | 1991 | 918 | 326.8 | 3 | 0 | 0 | 0 | 0 | 2 | 1 | 0 | 0 |
| GRAFTON | JERSEY | 1990 | 918 | 217.9 | 2 | 0 | 0 | 0 | 0 | 0 | 2 | 0 | 0 |
| PERCENT CHANGE | | | 0.0 | 50.0 | 50.0 | 0.0 | 0.0 | 0.0 | 0.0 | 0.0 | -50.0 | 0.0 | 0.0 |
| GRANITE CITY | MADISON | 1991 | 32862 | 5,924.8 | 1947 | 2 | 22 | 16 | 75 | 533 | 1155 | 104 | 40 |
| GRANITE CITY | MADISON | 1990 | 32862 | 5,480.5 | 1801 | 4 | 22 | 16 | 95 | 470 | 1074 | 86 | 34 |
| PERCENT CHANGE | | | 0.0 | 8.1 | 8.1 | -50.0 | 0.0 | 0.0 | -21.1 | 13.4 | 7.5 | 20.9 | 17.6 |
| GRAYSLAKE | LAKE | 1991 | 7388 | 5,360.0 | 396 | 0 | 4 | 2 | 8 | 104 | 266 | 12 | 0 |
| GRAYSLAKE | LAKE | 1990 | 7388 | 4,047.1 | 299 | 0 | 2 | 1 | 6 | 42 | 235 | 10 | 3 |
| PERCENT CHANGE | | | 0.0 | 32.4 | 32.4 | 0.0 | 100.0 | 100.0 | 33.3 | 147.6 | 13.2 | 20.0 | -100.0 |
| * GRAYVILLE | WHITE | 1991 | 2043 | 97.9 | 2 | 0 | 0 | 0 | 2 | 0 | 0 | 0 | 0 |
| * GRAYVILLE | WHITE | 2 1990 | 2043 | 0.0 | 0 | 0 | 0 | 0 | 0 | 0 | 0 | 0 | 0 |
| PERCENT CHANGE | | | 0.0 | 0.0 | 0.0 | 0.0 | 0.0 | 0.0 | 0.0 | 0.0 | 0.0 | 0.0 | 0.0 |
| GREEN ROCK | HENRY | 1991 | 2615 | 3,365.2 | 88 | 0 | 1 | 0 | 0 | 26 | 59 | 2 | 0 |
| GREEN ROCK | HENRY | 1990 | 2615 | 1,835.6 | 48 | 0 | 0 | 0 | 3 | 6 | 37 | 2 | 0 |
| PERCENT CHANGE | | | 0.0 | 83.3 | 83.3 | 0.0 | 0.0 | 0.0 | -100.0 | 333.3 | 59.5 | 0.0 | 0.0 |

1 ONE OR MORE MONTHS MISSING 2 NO INDEX CRIMES 3 NO RETURN FROM AGENCY 4 REPORTED THRU OTHER AGENCY
5 PARTIAL YEAR REPORTING

* Indicates Multi-County Agencies. See Appendix A

# CRIME INDEX/CRIME RATE COMPARISON-1991/1990 CONT'D
## POLICE DEPARTMENTS

| GEOGRAPHIC AREA | COUNTY | YEAR | POPULATION | RATE PER 100,000 | TOTAL CRIME INDEX | MURDER | CRIMINAL SEXUAL ASSAULT | ROBBERY | AGRVT. ASSAULT/ BATTERY | BURGLARY | THEFT | MOTOR VEHICLE THEFT | ARSON |
|---|---|---|---|---|---|---|---|---|---|---|---|---|---|
| GREEN VALLEY | TAZEWELL | 1991 | 745 | 134.2 | 1 | 0 | 0 | 0 | 0 | 1 | 0 | 0 | 0 |
| GREEN VALLEY | TAZEWELL | 2 1990 | 745 | 0.0 | 0 | 0 | 0 | 0 | 0 | 0 | 0 | 0 | 0 |
| PERCENT CHANGE | | | 0.0 | 0.0 | 0.0 | 0.0 | 0.0 | 0.0 | 0.0 | 0.0 | 0.0 | 0.0 | 0.0 |
| GREENFIELD | GREENE | 2 1991 | 1162 | 0.0 | 0 | 0 | 0 | 0 | 0 | 0 | 0 | 0 | 0 |
| GREENFIELD | GREENE | 2 1990 | 1162 | 0.0 | 0 | 0 | 0 | 0 | 0 | 0 | 0 | 0 | 0 |
| PERCENT CHANGE | | | 0.0 | 0.0 | 0.0 | 0.0 | 0.0 | 0.0 | 0.0 | 0.0 | 0.0 | 0.0 | 0.0 |
| GREENUP | CUMBERLAND | 1991 | 1616 | 3,094.1 | 50 | 0 | 0 | 0 | 1 | 4 | 45 | 0 | 0 |
| GREENUP | CUMBERLAND | 1990 | 1616 | 1,856.4 | 30 | 0 | 0 | 0 | 0 | 5 | 24 | 1 | 0 |
| PERCENT CHANGE | | | 0.0 | 66.7 | 66.7 | 0.0 | 0.0 | 0.0 | 0.0 | -20.0 | 87.5 | -100.0 | 0.0 |
| GREENVILLE | BOND | 1991 | 4806 | 4,619.2 | 222 | 0 | 5 | 3 | 0 | 59 | 146 | 8 | 1 |
| GREENVILLE | BOND | 1990 | 4806 | 3,204.3 | 154 | 0 | 1 | 0 | 2 | 40 | 104 | 6 | 1 |
| PERCENT CHANGE | | | 0.0 | 44.2 | 44.2 | 0.0 | 400.0 | 0.0 | -100.0 | 47.5 | 40.4 | 33.3 | 0.0 |
| GURNEE | LAKE | 1991 | 13701 | 7,619.9 | 1044 | 0 | 8 | 18 | 20 | 89 | 851 | 53 | 5 |
| GURNEE | LAKE | 1990 | 13701 | 6,043.4 | 828 | 0 | 6 | 8 | 13 | 70 | 682 | 46 | 3 |
| PERCENT CHANGE | | | 0.0 | 26.1 | 26.1 | 0.0 | 33.3 | 125.0 | 53.8 | 27.1 | 24.8 | 15.2 | 66.7 |
| HAINESVILLE | LAKE | 1991 | 134 | 16,417.9 | 22 | 0 | 0 | 0 | 0 | 13 | 8 | 1 | 0 |
| HAINESVILLE | LAKE | 1990 | 134 | 8,955.2 | 12 | 0 | 0 | 0 | 1 | 2 | 7 | 2 | 0 |
| PERCENT CHANGE | | | 0.0 | 83.3 | 83.3 | 0.0 | 0.0 | 0.0 | -100.0 | 550.0 | 14.3 | -50.0 | 0.0 |
| HAMILTON | HANCOCK | 1991 | 3281 | 3,078.3 | 101 | 0 | 3 | 0 | 7 | 15 | 74 | 2 | 0 |
| HAMILTON | HANCOCK | 1990 | 3281 | 1,615.4 | 53 | 0 | 2 | 0 | 2 | 24 | 25 | 0 | 0 |
| PERCENT CHANGE | | | 0.0 | 90.6 | 90.6 | 0.0 | 50.0 | 0.0 | 250.0 | -37.5 | 196.0 | 0.0 | 0.0 |
| HAMPSHIRE | KANE | 1991 | 1843 | 488.3 | 9 | 0 | 0 | 0 | 0 | 1 | 6 | 2 | 0 |
| HAMPSHIRE | KANE | 1990 | 1843 | 379.8 | 7 | 0 | 0 | 0 | 0 | 1 | 6 | 0 | 0 |
| PERCENT CHANGE | | | 0.0 | 28.6 | 28.6 | 0.0 | 0.0 | 0.0 | 0.0 | 0.0 | 0.0 | 0.0 | 0.0 |
| HAMPTON | ROCK ISLAND | 1991 | 1601 | 812.0 | 13 | 0 | 0 | 0 | 0 | 0 | 13 | 0 | 0 |
| HAMPTON | ROCK ISLAND | 1990 | 1601 | 687.1 | 11 | 0 | 1 | 0 | 0 | 1 | 7 | 2 | 0 |
| PERCENT CHANGE | | | 0.0 | 18.2 | 18.2 | 0.0 | -100.0 | 0.0 | 0.0 | -100.0 | 85.7 | -100.0 | 0.0 |
| HANOVER | JO DAVIESS | 1991 | 908 | 881.1 | 8 | 0 | 0 | 0 | 3 | 3 | 2 | 0 | 0 |
| HANOVER | JO DAVIESS | 1990 | 908 | 330.4 | 3 | 0 | 0 | 0 | 2 | 0 | 1 | 0 | 0 |
| PERCENT CHANGE | | | 0.0 | 166.7 | 166.7 | 0.0 | 0.0 | 0.0 | 50.0 | 0.0 | 100.0 | 0.0 | 0.0 |

| | | | | | | | | | | | | | |
|---|---|---|---|---|---|---|---|---|---|---|---|---|---|
| * HANOVER PARK | COOK | 1991 | 32895 | 4,110.0 | 1352 | 1 | 11 | 16 | 77 | 197 | 988 | 49 | 13 |
| * HANOVER PARK | COOK | 1990 | 32895 | 3,912.4 | 1287 | 2 | 9 | 16 | 48 | 257 | 900 | 40 | 15 |
| PERCENT CHANGE | | | 0.0 | 5.1 | 5.1 | -50.0 | 22.2 | 0.0 | 60.4 | -23.3 | 9.8 | 22.5 | -13.3 |
| HARRISBURG | SALINE | 1991 | 9289 | 3,261.9 | 303 | 1 | 2 | 4 | 8 | 67 | 202 | 16 | 3 |
| HARRISBURG | SALINE | 1990 | 9289 | 5,630.3 | 523 | 0 | 9 | 0 | 16 | 108 | 374 | 13 | 3 |
| PERCENT CHANGE | | | 0.0 | -42.1 | -42.1 | 0.0 | -77.8 | 0.0 | -50.0 | -38.0 | -46.0 | 23.1 | 0.0 |
| HARTFORD | MADISON | 1991 | 1676 | 3,580.0 | 60 | 0 | 0 | 0 | 0 | 14 | 42 | 4 | 0 |
| HARTFORD | MADISON | 1990 | 1676 | 4,057.3 | 68 | 0 | 1 | 1 | 1 | 10 | 53 | 2 | 0 |
| PERCENT CHANGE | | | 0.0 | -11.8 | -11.8 | 0.0 | -100.0 | -100.0 | -100.0 | 40.0 | -20.8 | 100.0 | 0.0 |
| HARVARD | MCHENRY | 1991 | 5975 | 5,272.0 | 315 | 0 | 6 | 0 | 5 | 41 | 249 | 10 | 4 |
| HARVARD | MCHENRY | 1990 | 5975 | 5,238.5 | 313 | 0 | 4 | 4 | 16 | 61 | 223 | 4 | 1 |
| PERCENT CHANGE | | | 0.0 | 0.6 | 0.6 | 0.0 | 50.0 | -100.0 | -68.8 | -32.8 | 11.7 | 150.0 | 300.0 |
| HARVEY | COOK | 1991 | 29771 | 17,530.5 | 5219 | 7 | 77 | 360 | 316 | 1198 | 1648 | 1575 | 38 |
| HARVEY | COOK | 1990 | 29771 | 16,697.5 | 4971 | 11 | 88 | 483 | 170 | 1352 | 2032 | 822 | 13 |
| PERCENT CHANGE | | | 0.0 | 5.0 | 5.0 | -36.4 | -12.5 | -25.5 | 85.9 | -11.4 | -18.9 | 91.6 | 192.3 |
| HARWOOD HEIGHTS | COOK | 1991 | 7680 | 3,971.4 | 305 | 0 | 1 | 3 | 14 | 36 | 212 | 39 | 0 |
| HARWOOD HEIGHTS | COOK | 1990 | 7680 | 4,869.8 | 374 | 0 | 0 | 6 | 11 | 38 | 284 | 35 | 0 |
| PERCENT CHANGE | | | 0.0 | -18.4 | -18.4 | 0.0 | 0.0 | -50.0 | 27.3 | -5.3 | -25.4 | 11.4 | 0.0 |
| HAVANA | MASON | 1991 | 3610 | 1,468.1 | 53 | 0 | 1 | 0 | 1 | 5 | 43 | 3 | 0 |
| HAVANA | MASON | 1990 | 3610 | 1,662.0 | 60 | 0 | 0 | 0 | 3 | 6 | 49 | 2 | 0 |
| PERCENT CHANGE | | | 0.0 | -11.7 | -11.7 | 0.0 | 0.0 | 0.0 | -66.7 | -16.7 | -12.2 | 50.0 | 0.0 |
| HAWTHORN WOODS | LAKE | 1991 | 4423 | 927.0 | 41 | 0 | 0 | 0 | 1 | 6 | 33 | 1 | 0 |
| HAWTHORN WOODS | LAKE | 1990 | 4423 | 700.9 | 31 | 0 | 0 | 0 | 1 | 7 | 22 | 0 | 1 |
| PERCENT CHANGE | | | 0.0 | 32.3 | 32.3 | 0.0 | 0.0 | 0.0 | 0.0 | -14.3 | 50.0 | 0.0 | -100.0 |
| HAZEL CREST | COOK | 1991 | 13334 | 5,857.2 | 781 | 1 | 7 | 39 | 54 | 105 | 439 | 132 | 4 |
| HAZEL CREST | COOK | 1990 | 13334 | 4,184.8 | 558 | 1 | 5 | 14 | 37 | 82 | 344 | 74 | 1 |
| PERCENT CHANGE | | | 0.0 | 40.0 | 40.0 | 0.0 | 40.0 | 178.6 | 45.9 | 28.0 | 27.6 | 78.4 | 300.0 |
| HEBRON | MCHENRY | 1991 | 809 | 3,213.8 | 26 | 0 | 0 | 0 | 1 | 9 | 16 | 0 | 0 |
| HEBRON | MCHENRY | 1990 | 809 | 2,225.0 | 18 | 0 | 0 | 1 | 1 | 4 | 12 | 0 | 0 |
| PERCENT CHANGE | | | 0.0 | 44.4 | 44.4 | 0.0 | 0.0 | -100.0 | 0.0 | 125.0 | 33.3 | 0.0 | 0.0 |

1 ONE OR MORE MONTHS MISSING 2 NO INDEX CRIMES 3 NO RETURN FROM AGENCY 4 REPORTED THRU OTHER AGENCY
5 PARTIAL YEAR REPORTING
* Indicates Multi-County Agencies. See Appendix A

# CRIME INDEX/CRIME RATE COMPARISON-1991/1990 CONT'D
## POLICE DEPARTMENTS

| GEOGRAPHIC AREA | COUNTY | YEAR | POPULATION | RATE PER 100,000 | TOTAL CRIME INDEX | MURDER | CRIMINAL SEXUAL ASSAULT | ROBBERY | AGRVT. ASSAULT/ BATTERY | BURGLARY | THEFT | MOTOR VEHICLE THEFT | ARSON |
|---|---|---|---|---|---|---|---|---|---|---|---|---|---|
| HENRY | MARSHALL | 1991 | 2591 | 2,663.1 | 69 | 0 | 0 | 0 | 0 | 17 | 47 | 4 | 1 |
| HENRY | MARSHALL | 1990 | 2591 | 2,701.7 | 70 | 0 | 0 | 0 | 2 | 6 | 57 | 5 | 0 |
| PERCENT CHANGE | | | 0.0 | -1.4 | -1.4 | 0.0 | 0.0 | 0.0 | -100.0 | 183.3 | -17.5 | -20.0 | 0.0 |
| HERRIN | WILLIAMSON | 1991 | 10857 | 3,297.4 | 358 | 0 | 3 | 4 | 12 | 92 | 226 | 21 | 0 |
| HERRIN | WILLIAMSON | 1990 | 10857 | 4,080.3 | 443 | 0 | 0 | 0 | 14 | 125 | 286 | 16 | 2 |
| PERCENT CHANGE | | | 0.0 | -19.2 | -19.2 | 0.0 | 0.0 | 0.0 | -14.3 | -26.4 | -21.0 | 31.3 | -100.0 |
| HERSCHER | KANKAKEE | 1991 | 1278 | 2,112.7 | 27 | 0 | 0 | 0 | 0 | 6 | 21 | 0 | 0 |
| HERSCHER | KANKAKEE | 1990 | 1278 | 2,895.1 | 37 | 0 | 1 | 0 | 0 | 10 | 25 | 1 | 0 |
| PERCENT CHANGE | | | 0.0 | -27.0 | -27.0 | 0.0 | -100.0 | 0.0 | 0.0 | -40.0 | -16.0 | -100.0 | 0.0 |
| HICKORY HILLS | COOK | 1991 | 13021 | 2,979.8 | 388 | 0 | 5 | 8 | 5 | 47 | 283 | 38 | 2 |
| HICKORY HILLS | COOK | 1990 | 13021 | 2,334.7 | 304 | 0 | 4 | 3 | 12 | 48 | 195 | 41 | 1 |
| PERCENT CHANGE | | | 0.0 | 27.6 | 27.6 | 0.0 | 25.0 | 166.7 | -58.3 | -2.1 | 45.1 | -7.3 | 100.0 |
| HIGHLAND | MADISON | 1991 | 7525 | 2,166.1 | 163 | 0 | 0 | 0 | 3 | 20 | 132 | 8 | 0 |
| HIGHLAND | MADISON | 1990 | 7525 | 2,006.6 | 151 | 0 | 2 | 0 | 0 | 24 | 120 | 4 | 1 |
| PERCENT CHANGE | | | 0.0 | 7.9 | 7.9 | 0.0 | -100.0 | 0.0 | 0.0 | -16.7 | 10.0 | 100.0 | -100.0 |
| HIGHLAND PARK | LAKE | 1991 | 30575 | 2,580.5 | 789 | 0 | 5 | 3 | 16 | 62 | 661 | 41 | 1 |
| HIGHLAND PARK | LAKE | 1990 | 30575 | 2,511.9 | 768 | 0 | 5 | 8 | 19 | 99 | 597 | 40 | 0 |
| PERCENT CHANGE | | | 0.0 | 2.7 | 2.7 | 0.0 | 0.0 | -62.5 | -15.8 | -37.4 | 10.7 | 2.5 | 0.0 |
| HIGHWOOD | LAKE | 1991 | 5331 | 2,401.1 | 128 | 0 | 1 | 1 | 14 | 10 | 90 | 12 | 0 |
| HIGHWOOD | LAKE | 1990 | 5331 | 1,894.6 | 101 | 0 | 0 | 0 | 6 | 17 | 68 | 10 | 0 |
| PERCENT CHANGE | | | 0.0 | 26.7 | 26.7 | 0.0 | 0.0 | 0.0 | 133.3 | -41.2 | 32.4 | 20.0 | 0.0 |
| HILLSBORO | MONTGOMERY | 1991 | 4400 | 2,545.5 | 112 | 0 | 1 | 1 | 3 | 36 | 61 | 9 | 1 |
| HILLSBORO | MONTGOMERY | 1990 | 4400 | 2,909.1 | 128 | 0 | 0 | 0 | 0 | 31 | 86 | 8 | 3 |
| PERCENT CHANGE | | | 0.0 | -12.5 | -12.5 | 0.0 | 0.0 | 0.0 | 0.0 | 16.1 | -29.1 | 12.5 | -66.7 |
| HILLSDALE | ROCK ISLAND | 1991 | 489 | 1,636.0 | 8 | 0 | 0 | 0 | 0 | 2 | 5 | 1 | 0 |
| HILLSDALE | ROCK ISLAND | 1990 | 489 | 7,566.5 | 37 | 0 | 0 | 0 | 3 | 4 | 30 | 0 | 0 |
| PERCENT CHANGE | | | 0.0 | -78.4 | -78.4 | 0.0 | 0.0 | 0.0 | -100.0 | -50.0 | -83.3 | 0.0 | 0.0 |
| HILLSIDE | COOK | 1991 | 7672 | 8,172.6 | 627 | 0 | 5 | 18 | 12 | 57 | 436 | 99 | 0 |
| HILLSIDE | COOK | 1990 | 7672 | 8,211.7 | 630 | 1 | 1 | 13 | 22 | 85 | 396 | 111 | 1 |
| PERCENT CHANGE | | | 0.0 | -0.5 | -0.5 | -100.0 | 400.0 | 38.5 | -45.5 | -32.9 | 10.1 | -10.8 | -100.0 |

| | | | | | | | | | | | | | |
|---|---|---|---|---|---|---|---|---|---|---|---|---|---|
| HINCKLEY | DE KALB | 1991 | 1682 | 2,853.7 | 48 | 0 | 0 | 0 | 4 | 8 | 35 | 1 | 0 |
| HINCKLEY | DE KALB | 1990 | 1682 | 3,032.1 | 51 | 0 | 0 | 0 | 1 | 10 | 40 | 0 | 0 |
| PERCENT CHANGE | | | 0.0 | -5.9 | -5.9 | 0.0 | 0.0 | 0.0 | 300.0 | -20.0 | -12.5 | 0.0 | 0.0 |
| * HINSDALE | DU PAGE | 1991 | 16029 | 1,790.5 | 287 | 0 | 4 | 0 | 4 | 57 | 205 | 15 | 2 |
| * HINSDALE | DU PAGE | 1990 | 16029 | 1,896.6 | 304 | 0 | 0 | 0 | 6 | 89 | 194 | 14 | 1 |
| PERCENT CHANGE | | | 0.0 | -5.6 | -5.6 | 0.0 | 0.0 | 0.0 | -33.3 | -36.0 | 5.7 | 7.1 | 100.0 |
| HODGKINS | COOK | 1991 | 1963 | 4,533.9 | 89 | 0 | 0 | 3 | 6 | 15 | 52 | 11 | 2 |
| HODGKINS | COOK | 1990 | 1963 | 3,362.2 | 66 | 0 | 0 | 0 | 6 | 20 | 31 | 9 | 0 |
| PERCENT CHANGE | | | 0.0 | 34.8 | 34.8 | 0.0 | 0.0 | 0.0 | 0.0 | -25.0 | 67.7 | 22.2 | 0.0 |
| * HOFFMAN ESTATES | COOK | 1991 | 46561 | 3,030.4 | 1411 | 2 | 10 | 19 | 48 | 262 | 1010 | 55 | 5 |
| * HOFFMAN ESTATES | COOK | 1990 | 46561 | 3,530.9 | 1644 | 0 | 10 | 10 | 37 | 265 | 1218 | 97 | 7 |
| PERCENT CHANGE | | | 0.0 | -14.2 | -14.2 | 0.0 | 0.0 | 90.0 | 29.7 | -1.1 | -17.1 | -43.3 | -28.6 |
| HOLIDAY HILLS | MCHENRY | 1991 | 807 | 743.5 | 6 | 0 | 0 | 0 | 0 | 0 | 6 | 0 | 0 |
| HOLIDAY HILLS | MCHENRY | 4 1990 | 0 | 0.0 | 0 | 0 | 0 | 0 | 0 | 0 | 0 | 0 | 0 |
| PERCENT CHANGE | | | 0.0 | 0.0 | 0.0 | 0.0 | 0.0 | 0.0 | 0.0 | 0.0 | 0.0 | 0.0 | 0.0 |
| HOMETOWN | COOK | 1991 | 4769 | 859.7 | 41 | 0 | 1 | 0 | 1 | 3 | 33 | 2 | 1 |
| HOMETOWN | COOK | 1990 | 4769 | 1,488.8 | 71 | 0 | 0 | 0 | 2 | 14 | 47 | 8 | 0 |
| PERCENT CHANGE | | | 0.0 | -42.3 | -42.3 | 0.0 | 0.0 | 0.0 | -50.0 | -78.6 | -29.8 | -75.0 | 0.0 |
| HOMEWOOD | COOK | 1991 | 19278 | 5,291.0 | 1020 | 0 | 0 | 11 | 14 | 60 | 819 | 114 | 2 |
| HOMEWOOD | COOK | 1990 | 19278 | 4,969.4 | 958 | 0 | 3 | 8 | 8 | 48 | 794 | 97 | 0 |
| PERCENT CHANGE | | | 0.0 | 6.5 | 6.5 | 0.0 | -100.0 | 37.5 | 75.0 | 25.0 | 3.1 | 17.5 | 0.0 |
| HOOPESTON | VERMILION | 1991 | 5871 | 3,031.9 | 178 | 0 | 6 | 0 | 15 | 23 | 129 | 4 | 1 |
| HOOPESTON | VERMILION | 1990 | 5871 | 4,019.8 | 236 | 0 | 2 | 0 | 19 | 35 | 169 | 11 | 0 |
| PERCENT CHANGE | | | 0.0 | -24.6 | -24.6 | 0.0 | 200.0 | 0.0 | -21.1 | -34.3 | -23.7 | -63.6 | 0.0 |
| HOPEDALE | TAZEWELL | 1991 | 805 | 1,242.2 | 10 | 0 | 1 | 0 | 0 | 3 | 6 | 0 | 0 |
| HOPEDALE | TAZEWELL | 1990 | 805 | 869.6 | 7 | 0 | 0 | 0 | 1 | 2 | 4 | 0 | 0 |
| PERCENT CHANGE | | | 0.0 | 42.9 | 42.9 | 0.0 | 0.0 | 0.0 | -100.0 | 50.0 | 50.0 | 0.0 | 0.0 |
| HUNTLEY | MCHENRY | 1991 | 2453 | 5,055.0 | 124 | 0 | 1 | 0 | 2 | 18 | 97 | 4 | 2 |
| HUNTLEY | MCHENRY | 1990 | 2453 | 4,851.2 | 119 | 0 | 0 | 0 | 2 | 22 | 85 | 10 | 0 |
| PERCENT CHANGE | | | 0.0 | 4.2 | 4.2 | 0.0 | 0.0 | 0.0 | 0.0 | -18.2 | 14.1 | -60.0 | 0.0 |

1 ONE OR MORE MONTHS MISSING 2 NO INDEX CRIMES 3 NO RETURN FROM AGENCY 4 REPORTED THRU OTHER AGENCY
5 PARTIAL YEAR REPORTING
* Indicates Multi-County Agencies. See Appendix A

# CRIME INDEX/CRIME RATE COMPARISON-1991/1990 CONT'D
## POLICE DEPARTMENTS

| GEOGRAPHIC AREA | COUNTY | YEAR | POPULATION | RATE PER 100,000 | TOTAL CRIME INDEX | MURDER | CRIMINAL SEXUAL ASSAULT | ROBBERY | AGRVT. ASSAULT/ BATTERY | BURGLARY | THEFT | MOTOR VEHICLE THEFT | ARSON |
|---|---|---|---|---|---|---|---|---|---|---|---|---|---|
| HUTSONVILLE | CRAWFORD | 1991 | 622 | 803.9 | 5 | 0 | 0 | 0 | 1 | 1 | 1 | 2 | 0 |
| HUTSONVILLE | CRAWFORD | 2 1990 | 622 | 0.0 | 0 | 0 | 0 | 0 | 0 | 0 | 0 | 0 | 0 |
| PERCENT CHANGE | | | 0.0 | 0.0 | 0.0 | 0.0 | 0.0 | 0.0 | 0.0 | 0.0 | 0.0 | 0.0 | 0.0 |
| INDIAN HEAD PARK | COOK | 1991 | 3503 | 2,026.8 | 71 | 0 | 0 | 0 | 0 | 10 | 56 | 5 | 0 |
| INDIAN HEAD PARK | COOK | 1990 | 3503 | 1,256.1 | 44 | 0 | 0 | 1 | 4 | 0 | 36 | 3 | 0 |
| PERCENT CHANGE | | | 0.0 | 61.4 | 61.4 | 0.0 | 0.0 | -100.0 | -100.0 | 0.0 | 55.6 | 66.7 | 0.0 |
| * ISLAND LAKE | LAKE | 1991 | 4449 | 2,337.6 | 104 | 0 | 0 | 0 | 3 | 21 | 74 | 5 | 1 |
| * ISLAND LAKE | LAKE | 1990 | 4449 | 1,820.6 | 81 | 0 | 0 | 0 | 0 | 18 | 63 | 0 | 0 |
| PERCENT CHANGE | | | 0.0 | 28.4 | 28.4 | 0.0 | 0.0 | 0.0 | 0.0 | 16.7 | 17.5 | 0.0 | 0.0 |
| ITASCA | DU PAGE | 1991 | 6947 | 4,735.9 | 329 | 0 | 0 | 0 | 0 | 26 | 280 | 23 | 0 |
| ITASCA | DU PAGE | 1990 | 6947 | 5,671.5 | 394 | 0 | 0 | 2 | 12 | 48 | 314 | 18 | 0 |
| PERCENT CHANGE | | | 0.0 | -16.5 | -16.5 | 0.0 | 0.0 | -100.0 | -100.0 | -45.8 | -10.8 | 27.8 | 0.0 |
| JACKSONVILLE | MORGAN | 1991 | 19324 | 9,589.1 | 1853 | 0 | 9 | 20 | 79 | 398 | 1312 | 28 | 7 |
| JACKSONVILLE | MORGAN | 1990 | 19324 | 7,928.0 | 1532 | 2 | 6 | 2 | 72 | 375 | 1034 | 34 | 7 |
| PERCENT CHANGE | | | 0.0 | 21.0 | 21.0 | -100.0 | 50.0 | 900.0 | 9.7 | 6.1 | 26.9 | -17.6 | 0.0 |
| JEROME | SANGAMON | 1991 | 1206 | 7,545.6 | 91 | 0 | 0 | 2 | 7 | 5 | 76 | 1 | 0 |
| JEROME | SANGAMON | 1990 | 1206 | 1,575.5 | 19 | 0 | 0 | 0 | 1 | 1 | 17 | 0 | 0 |
| PERCENT CHANGE | | | 0.0 | 378.9 | 378.9 | 0.0 | 0.0 | 0.0 | 600.0 | 400.0 | 347.1 | 0.0 | 0.0 |
| JERSEYVILLE | JERSEY | 1991 | 7382 | 4,307.8 | 318 | 0 | 4 | 1 | 1 | 56 | 245 | 8 | 3 |
| JERSEYVILLE | JERSEY | 1990 | 7382 | 4,213.0 | 311 | 0 | 1 | 0 | 16 | 38 | 242 | 10 | 4 |
| PERCENT CHANGE | | | 0.0 | 2.3 | 2.3 | 0.0 | 300.0 | 0.0 | -93.8 | 47.4 | 1.2 | -20.0 | -25.0 |
| JOHNSTON CITY | WILLIAMSON | 1 1991 | 3706 | 3,076.1 | 114 | 1 | 1 | 0 | 5 | 21 | 78 | 8 | 0 |
| JOHNSTON CITY | WILLIAMSON | 1990 | 3706 | 2,671.3 | 99 | 0 | 1 | 0 | 4 | 22 | 64 | 7 | 1 |
| JOLIET | WILL | 1991 | 76836 | 9,716.8 | 7466 | 22 | 69 | 281 | 546 | 1362 | 4422 | 722 | 42 |
| JOLIET | WILL | 1990 | 76836 | 9,809.2 | 7537 | 22 | 66 | 276 | 640 | 1320 | 4341 | 790 | 82 |
| PERCENT CHANGE | | | 0.0 | -0.9 | -0.9 | 0.0 | 4.5 | 1.8 | -14.7 | 3.2 | 1.9 | -8.6 | -48.8 |
| JONESBORO | UNION | 1991 | 1728 | 57.9 | 1 | 0 | 0 | 0 | 0 | 0 | 1 | 0 | 0 |
| JONESBORO | UNION | 1990 | 1728 | 115.7 | 2 | 0 | 0 | 0 | 0 | 1 | 1 | 0 | 0 |
| PERCENT CHANGE | | | 0.0 | -50.0 | -50.0 | 0.0 | 0.0 | 0.0 | 0.0 | -100.0 | 0.0 | 0.0 | 0.0 |

| | | | | | | | | | | | | | |
|---|---|---|---|---|---|---|---|---|---|---|---|---|---|
| JUSTICE | COOK | 1991 | 11137 | 4,184.3 | 466 | 0 | 7 | 7 | 28 | 58 | 288 | 71 | 7 |
| JUSTICE | COOK | 1990 | 11137 | 3,861.0 | 430 | 0 | 5 | 6 | 25 | 117 | 203 | 65 | 9 |
| PERCENT CHANGE | | | 0.0 | 8.4 | 8.4 | 0.0 | 40.0 | 16.7 | 12.0 | -50.4 | 41.9 | 9.2 | -22.2 |
| KANKAKEE | KANKAKEE | 1991 | 27575 | 15,300.1 | 4219 | 7 | 68 | 218 | 386 | 1138 | 2059 | 314 | 29 |
| KANKAKEE | KANKAKEE | 1990 | 27575 | 14,498.6 | 3998 | 8 | 45 | 200 | 414 | 825 | 2255 | 208 | 43 |
| PERCENT CHANGE | | | 0.0 | 5.5 | 5.5 | -12.5 | 51.1 | 9.0 | -6.8 | 37.9 | -8.7 | 51.0 | -32.6 |
| KENILWORTH | COOK | 1991 | 2402 | 2,456.3 | 59 | 1 | 0 | 0 | 1 | 10 | 45 | 0 | 2 |
| KENILWORTH | COOK | 1990 | 2402 | 1,706.9 | 41 | 0 | 0 | 1 | 0 | 9 | 31 | 0 | 0 |
| PERCENT CHANGE | | | 0.0 | 43.9 | 43.9 | 0.0 | 0.0 | -100.0 | 0.0 | 11.1 | 45.2 | 0.0 | 0.0 |
| KEWANEE | HENRY | 1991 | 12969 | 5,320.4 | 690 | 0 | 5 | 0 | 17 | 121 | 520 | 24 | 3 |
| KEWANEE | HENRY | 1990 | 12969 | 6,130.0 | 795 | 0 | 3 | 3 | 22 | 174 | 574 | 17 | 2 |
| PERCENT CHANGE | | | 0.0 | -13.2 | -13.2 | 0.0 | 66.7 | -100.0 | -22.7 | -30.5 | -9.4 | 41.2 | 50.0 |
| KILDEER | LAKE | 1991 | 2257 | 2,525.5 | 57 | 0 | 0 | 0 | 0 | 3 | 52 | 2 | 0 |
| KILDEER | LAKE | 1990 | 2257 | 1,639.3 | 37 | 0 | 0 | 0 | 2 | 8 | 26 | 0 | 1 |
| PERCENT CHANGE | | | 0.0 | 54.1 | 54.1 | 0.0 | 0.0 | 0.0 | -100.0 | -62.5 | 100.0 | 0.0 | -100.0 |
| KINCAID | CHRISTIAN | 1991 | 1353 | 1,921.7 | 26 | 0 | 0 | 0 | 1 | 4 | 21 | 0 | 0 |
| KINCAID | CHRISTIAN | 5 1990 | 1353 | 2,069.5 | 28 | 0 | 1 | 0 | 3 | 5 | 18 | 1 | 0 |
| PERCENT CHANGE | | | 0.0 | -7.1 | -7.1 | 0.0 | -100.0 | 0.0 | -66.7 | -20.0 | 16.7 | -100.0 | 0.0 |
| KIRKLAND | DE KALB | 1991 | 1011 | 3,461.9 | 35 | 0 | 0 | 0 | 1 | 8 | 26 | 0 | 0 |
| KIRKLAND | DE KALB | 1990 | 1011 | 1,879.3 | 19 | 0 | 0 | 0 | 0 | 3 | 16 | 0 | 0 |
| PERCENT CHANGE | | | 0.0 | 84.2 | 84.2 | 0.0 | 0.0 | 0.0 | 0.0 | 166.7 | 62.5 | 0.0 | 0.0 |
| KNOXVILLE | KNOX | 1991 | 3243 | 832.6 | 27 | 0 | 0 | 0 | 2 | 5 | 18 | 2 | 0 |
| KNOXVILLE | KNOX | 1990 | 3243 | 986.7 | 32 | 0 | 1 | 0 | 1 | 5 | 24 | 1 | 0 |
| PERCENT CHANGE | | | 0.0 | -15.6 | -15.6 | 0.0 | -100.0 | 0.0 | 100.0 | 0.0 | -25.0 | 100.0 | 0.0 |
| LA GRANGE | COOK | 1991 | 15362 | 3,118.1 | 479 | 0 | 3 | 13 | 18 | 125 | 300 | 15 | 5 |
| LA GRANGE | COOK | 1990 | 15362 | 3,834.1 | 589 | 0 | 2 | 9 | 19 | 210 | 325 | 24 | 0 |
| PERCENT CHANGE | | | 0.0 | -18.7 | -18.7 | 0.0 | 50.0 | 44.4 | -5.3 | -40.5 | -7.7 | -37.5 | 0.0 |
| LA GRANGE PARK | COOK | 1991 | 12861 | 1,570.6 | 202 | 0 | 1 | 2 | 1 | 40 | 146 | 12 | 0 |
| LA GRANGE PARK | COOK | 1990 | 12861 | 1,765.0 | 227 | 0 | 1 | 2 | 7 | 53 | 154 | 10 | 0 |
| PERCENT CHANGE | | | 0.0 | -11.0 | -11.0 | 0.0 | 0.0 | 0.0 | -85.7 | -24.5 | -5.2 | 20.0 | 0.0 |

1 ONE OR MORE MONTHS MISSING 2 NO INDEX CRIMES 3 NO RETURN FROM AGENCY 4 REPORTED THRU OTHER AGENCY
5 PARTIAL YEAR REPORTING
* Indicates Multi-County Agencies. See Appendix A

# CRIME INDEX/CRIME RATE COMPARISON-1991/1990 CONT'D
## POLICE DEPARTMENTS

| GEOGRAPHIC AREA | COUNTY | YEAR | POPULATION | RATE PER 100,000 | TOTAL CRIME INDEX | MURDER | CRIMINAL SEXUAL ASSAULT | ROBBERY | AGRVT. ASSAULT/ BATTERY | BURGLARY | THEFT | MOTOR VEHICLE THEFT | ARSON |
|---|---|---|---|---|---|---|---|---|---|---|---|---|---|
| LA SALLE | LA SALLE | 1991 | 9717 | 4,219.4 | 410 | 0 | 5 | 1 | 18 | 48 | 315 | 19 | 4 |
| LA SALLE | LA SALLE | 1990 | 9717 | 4,404.7 | 428 | 0 | 1 | 1 | 16 | 73 | 319 | 15 | 3 |
| PERCENT CHANGE | | | 0.0 | -4.2 | -4.2 | 0.0 | 400.0 | 0.0 | 12.5 | -34.2 | -1.3 | 26.7 | 33.3 |
| LACON | MARSHALL | 1991 | 1986 | 2,920.4 | 58 | 0 | 0 | 0 | 8 | 28 | 20 | 2 | 0 |
| LACON | MARSHALL | 1990 | 1986 | 1,007.0 | 20 | 0 | 0 | 0 | 6 | 6 | 8 | 0 | 0 |
| PERCENT CHANGE | | | 0.0 | 190.0 | 190.0 | 0.0 | 0.0 | 0.0 | 33.3 | 366.7 | 150.0 | 0.0 | 0.0 |
| LAKE BLUFF | LAKE | 1991 | 5513 | 3,645.9 | 201 | 0 | 0 | 2 | 16 | 21 | 148 | 14 | 0 |
| LAKE BLUFF | LAKE | 1990 | 5513 | 2,249.2 | 124 | 0 | 0 | 0 | 10 | 15 | 91 | 8 | 0 |
| PERCENT CHANGE | | | 0.0 | 62.1 | 62.1 | 0.0 | 0.0 | 0.0 | 60.0 | 40.0 | 62.6 | 75.0 | 0.0 |
| LAKE FOREST | LAKE | 1991 | 17836 | 1,110.1 | 198 | 0 | 1 | 3 | 4 | 12 | 172 | 6 | 0 |
| LAKE FOREST | LAKE | 1990 | 17836 | 1,115.7 | 199 | 0 | 0 | 0 | 6 | 31 | 154 | 8 | 0 |
| PERCENT CHANGE | | | 0.0 | -0.5 | -0.5 | 0.0 | 0.0 | 0.0 | -33.3 | -61.3 | 11.7 | -25.0 | 0.0 |
| LAKE IN THE HILLS | MCHENRY | 1991 | 5866 | 1,807.0 | 106 | 0 | 0 | 0 | 1 | 21 | 82 | 1 | 1 |
| LAKE IN THE HILLS | MCHENRY | 1990 | 5866 | 1,772.9 | 104 | 0 | 0 | 0 | 5 | 15 | 80 | 2 | 2 |
| PERCENT CHANGE | | | 0.0 | 1.9 | 1.9 | 0.0 | 0.0 | 0.0 | -80.0 | 40.0 | 2.5 | -50.0 | -50.0 |
| LAKE VILLA | LAKE | 1991 | 2857 | 4,235.2 | 121 | 0 | 5 | 1 | 3 | 15 | 90 | 7 | 0 |
| LAKE VILLA | LAKE | 1990 | 2857 | 4,620.2 | 132 | 0 | 0 | 0 | 3 | 28 | 95 | 6 | 0 |
| PERCENT CHANGE | | | 0.0 | -8.3 | -8.3 | 0.0 | 0.0 | 0.0 | 0.0 | -46.4 | -5.3 | 16.7 | 0.0 |
| LAKE ZURICH | LAKE | 1991 | 14947 | 3,064.2 | 458 | 0 | 0 | 3 | 11 | 27 | 406 | 9 | 2 |
| LAKE ZURICH | LAKE | 1990 | 14947 | 2,649.4 | 396 | 0 | 4 | 0 | 4 | 55 | 324 | 6 | 3 |
| PERCENT CHANGE | | | 0.0 | 15.7 | 15.7 | 0.0 | -100.0 | 0.0 | 175.0 | -50.9 | 25.3 | 50.0 | -33.3 |
| * LAKEMOOR | MCHENRY | 1 1991 | 1322 | 453.9 | 6 | 0 | 0 | 0 | 0 | 1 | 4 | 1 | 0 |
| * LAKEMOOR | MCHENRY | 1990 | 1322 | 2,269.3 | 30 | 0 | 1 | 0 | 2 | 7 | 18 | 2 | 0 |
| LAKEWOOD | MCHENRY | 1991 | 1609 | 1,678.1 | 27 | 0 | 0 | 0 | 0 | 4 | 23 | 0 | 0 |
| LAKEWOOD | MCHENRY | 1990 | 1609 | 1,926.7 | 31 | 0 | 0 | 0 | 2 | 6 | 23 | 0 | 0 |
| PERCENT CHANGE | | | 0.0 | -12.9 | -12.9 | 0.0 | 0.0 | 0.0 | -100.0 | -33.3 | 0.0 | 0.0 | 0.0 |
| LANARK | CARROLL | 1 1991 | 1382 | 506.5 | 7 | 0 | 0 | 0 | 0 | 6 | 1 | 0 | 0 |
| LANARK | CARROLL | 1990 | 1382 | 1,013.0 | 14 | 0 | 0 | 0 | 2 | 3 | 8 | 1 | 0 |

| | | | | | | | | | | | | | | |
|---|---|---|---|---|---|---|---|---|---|---|---|---|---|---|
| LANSING | COOK | 1991 | 28086 | 5,992.3 | 1683 | 2 | 3 | 22 | 17 | 190 | 1086 | 363 | 0 |
| LANSING | COOK | 1990 | 28086 | 5,739.5 | 1612 | 0 | 3 | 27 | 19 | 234 | 1030 | 299 | 0 |
| PERCENT CHANGE | | | 0.0 | 4.4 | 4.4 | 0.0 | 0.0 | -18.5 | -10.5 | -18.8 | 5.4 | 21.4 | 0.0 |
| LEBANON | ST. CLAIR | 1991 | 3688 | 2,847.1 | 105 | 0 | 1 | 1 | 13 | 19 | 68 | 2 | 1 |
| LEBANON | ST. CLAIR | 1990 | 3688 | 4,067.2 | 150 | 0 | 2 | 2 | 10 | 32 | 97 | 4 | 3 |
| PERCENT CHANGE | | | 0.0 | -30.0 | -30.0 | 0.0 | -50.0 | -50.0 | 30.0 | -40.6 | -29.9 | -50.0 | -66.7 |
| LELAND GROVE | SANGAMON | 1991 | 1679 | 1,429.4 | 24 | 0 | 0 | 0 | 1 | 9 | 14 | 0 | 0 |
| LELAND GROVE | SANGAMON | 1990 | 1679 | 833.8 | 14 | 0 | 0 | 0 | 0 | 1 | 13 | 0 | 0 |
| PERCENT CHANGE | | | 0.0 | 71.4 | 71.4 | 0.0 | 0.0 | 0.0 | 0.0 | 800.0 | 7.7 | 0.0 | 0.0 |
| LEMONT | COOK | 1991 | 7348 | 3,973.9 | 292 | 0 | 3 | 2 | 6 | 58 | 206 | 12 | 5 |
| LEMONT | COOK | 1990 | 7348 | 2,953.2 | 217 | 0 | 0 | 1 | 3 | 38 | 154 | 19 | 2 |
| PERCENT CHANGE | | | 0.0 | 34.6 | 34.6 | 0.0 | 0.0 | 100.0 | 100.0 | 52.6 | 33.8 | -36.8 | 150.0 |
| LEROY | MCLEAN | 1991 | 2777 | 2,124.6 | 59 | 0 | 0 | 0 | 2 | 18 | 35 | 3 | 1 |
| LEROY | MCLEAN | 1990 | 2777 | 2,304.6 | 64 | 0 | 2 | 0 | 1 | 18 | 42 | 0 | 1 |
| PERCENT CHANGE | | | 0.0 | -7.8 | -7.8 | 0.0 | -100.0 | 0.0 | 100.0 | 0.0 | -16.7 | 0.0 | 0.0 |
| LEWISTOWN | FULTON | 1991 | 2758 | 1,522.8 | 42 | 0 | 0 | 0 | 1 | 7 | 33 | 0 | 1 |
| LEWISTOWN | FULTON | 1990 | 2758 | 1,414.1 | 39 | 0 | 1 | 0 | 4 | 3 | 30 | 1 | 0 |
| PERCENT CHANGE | | | 0.0 | 7.7 | 7.7 | 0.0 | -100.0 | 0.0 | -75.0 | 133.3 | 10.0 | -100.0 | 0.0 |
| LIBERTYVILLE | LAKE | 1 1991 | 19174 | 3,337.9 | 640 | 0 | 6 | 3 | 7 | 62 | 526 | 34 | 2 |
| LIBERTYVILLE | LAKE | 1990 | 19174 | 3,358.7 | 644 | 1 | 1 | 2 | 1 | 68 | 527 | 41 | 3 |
| LINCOLN | LOGAN | 1991 | 15418 | 5,026.6 | 775 | 0 | 4 | 5 | 27 | 153 | 552 | 33 | 1 |
| LINCOLN | LOGAN | 1990 | 15418 | 4,890.4 | 754 | 0 | 3 | 0 | 24 | 116 | 589 | 20 | 2 |
| PERCENT CHANGE | | | 0.0 | 2.8 | 2.8 | 0.0 | 33.3 | 0.0 | 12.5 | 31.9 | -6.3 | 65.0 | -50.0 |
| LINCOLNSHIRE | LAKE | 1991 | 4931 | 1,460.2 | 72 | 0 | 1 | 0 | 2 | 6 | 58 | 5 | 0 |
| LINCOLNSHIRE | LAKE | 1990 | 4931 | 1,662.9 | 82 | 0 | 0 | 0 | 0 | 16 | 63 | 3 | 0 |
| PERCENT CHANGE | | | 0.0 | -12.2 | -12.2 | 0.0 | 0.0 | 0.0 | 0.0 | -62.5 | -7.9 | 66.7 | 0.0 |
| LINCOLNWOOD | COOK | 1991 | 11365 | 6,484.8 | 737 | 0 | 0 | 16 | 6 | 78 | 586 | 50 | 1 |
| LINCOLNWOOD | COOK | 1990 | 11365 | 6,203.3 | 705 | 0 | 4 | 6 | 9 | 82 | 550 | 53 | 1 |
| PERCENT CHANGE | | | 0.0 | 4.5 | 4.5 | 0.0 | -100.0 | 166.7 | -33.3 | -4.9 | 6.5 | -5.7 | 0.0 |

1 ONE OR MORE MONTHS MISSING 2 NO INDEX CRIMES 3 NO RETURN FROM AGENCY 4 REPORTED THRU OTHER AGENCY
5 PARTIAL YEAR REPORTING

* Indicates Multi-County Agencies. See Appendix A

# CRIME INDEX/CRIME RATE COMPARISON-1991/1990 CONT'D
## POLICE DEPARTMENTS

| GEOGRAPHIC AREA | COUNTY | YEAR | POPULATION | RATE PER 100,000 | TOTAL CRIME INDEX | MURDER | CRIMINAL SEXUAL ASSAULT | ROBBERY | AGRVT. ASSAULT/ BATTERY | BURGLARY | THEFT | MOTOR VEHICLE THEFT | ARSON |
|---|---|---|---|---|---|---|---|---|---|---|---|---|---|
| MARENGO | MCHENRY | 1991 | 4768 | 3,292.8 | 157 | 0 | 0 | 0 | 11 | 35 | 101 | 6 | 4 |
| MARENGO | MCHENRY | 1990 | 4768 | 2,307.0 | 110 | 0 | 0 | 0 | 4 | 20 | 83 | 3 | 0 |
| PERCENT CHANGE | | | 0.0 | 42.7 | 42.7 | 0.0 | 0.0 | 0.0 | 175.0 | 75.0 | 21.7 | 100.0 | 0.0 |
| MARION | WILLIAMSON | 1991 | 14545 | 5,637.7 | 820 | 0 | 4 | 11 | 19 | 192 | 563 | 25 | 6 |
| MARION | WILLIAMSON | 1990 | 14545 | 5,149.5 | 749 | 0 | 4 | 11 | 25 | 161 | 525 | 20 | 3 |
| PERCENT CHANGE | | | 0.0 | 9.5 | 9.5 | 0.0 | 0.0 | 0.0 | -24.0 | 19.3 | 7.2 | 25.0 | 100.0 |
| MARISSA | ST. CLAIR | 1991 | 2375 | 2,189.5 | 52 | 0 | 0 | 0 | 1 | 6 | 41 | 3 | 1 |
| MARISSA | ST. CLAIR | 3 1990 | 2375 | 0.0 | 0 | 0 | 0 | 0 | 0 | 0 | 0 | 0 | 0 |
| PERCENT CHANGE | | | 0.0 | 0.0 | 0.0 | 0.0 | 0.0 | 0.0 | 0.0 | 0.0 | 0.0 | 0.0 | 0.0 |
| MARKHAM | COOK | 1991 | 13136 | 5,047.2 | 663 | 1 | 0 | 59 | 44 | 311 | 166 | 82 | 0 |
| MARKHAM | COOK | 1990 | 13136 | 4,955.8 | 651 | 2 | 5 | 56 | 59 | 224 | 226 | 74 | 5 |
| PERCENT CHANGE | | | 0.0 | 1.8 | 1.8 | -50.0 | -100.0 | 5.4 | -25.4 | 38.8 | -26.5 | 10.8 | -100.0 |
| MAROA | MACON | 1991 | 1602 | 437.0 | 7 | 0 | 0 | 0 | 1 | 2 | 4 | 0 | 0 |
| MAROA | MACON | 1990 | 1602 | 1,747.8 | 28 | 0 | 0 | 1 | 3 | 5 | 19 | 0 | 0 |
| PERCENT CHANGE | | | 0.0 | -75.0 | -75.0 | 0.0 | 0.0 | -100.0 | -66.7 | -60.0 | -78.9 | 0.0 | 0.0 |
| MARQUETTE HEIGHTS | TAZEWELL | 1991 | 3077 | 1,397.5 | 43 | 0 | 1 | 1 | 2 | 1 | 36 | 2 | 0 |
| MARQUETTE HEIGHTS | TAZEWELL | 1990 | 3077 | 1,560.0 | 48 | 0 | 0 | 0 | 1 | 8 | 36 | 2 | 1 |
| PERCENT CHANGE | | | 0.0 | -10.4 | -10.4 | 0.0 | 0.0 | 0.0 | 100.0 | -87.5 | 0.0 | 0.0 | -100.0 |
| MARSEILLES | LA SALLE | 1991 | 4811 | 914.6 | 44 | 0 | 2 | 0 | 10 | 4 | 20 | 8 | 0 |
| MARSEILLES | LA SALLE | 1990 | 4811 | 436.5 | 21 | 0 | 0 | 0 | 6 | 6 | 4 | 3 | 2 |
| PERCENT CHANGE | | | 0.0 | 109.5 | 109.5 | 0.0 | 0.0 | 0.0 | 66.7 | -33.3 | 400.0 | 166.7 | -100.0 |
| MARSHALL | CLARK | 1991 | 3555 | 2,109.7 | 75 | 0 | 0 | 0 | 3 | 28 | 40 | 4 | 0 |
| MARSHALL | CLARK | 1990 | 3555 | 2,306.6 | 82 | 0 | 0 | 0 | 3 | 14 | 62 | 3 | 0 |
| PERCENT CHANGE | | | 0.0 | -8.5 | -8.5 | 0.0 | 0.0 | 0.0 | 0.0 | 100.0 | -35.5 | 33.3 | 0.0 |
| MARTINSVILLE | CLARK | 1991 | 1161 | 2,497.8 | 29 | 0 | 0 | 0 | 0 | 9 | 18 | 2 | 0 |
| MARTINSVILLE | CLARK | 1990 | 1161 | 4,048.2 | 47 | 0 | 0 | 1 | 0 | 8 | 35 | 3 | 0 |
| PERCENT CHANGE | | | 0.0 | -38.3 | -38.3 | 0.0 | 0.0 | -100.0 | 0.0 | 12.5 | -48.6 | -33.3 | 0.0 |
| MARYVILLE | MADISON | 1991 | 2576 | 4,386.6 | 113 | 0 | 0 | 2 | 10 | 37 | 62 | 2 | 0 |
| MARYVILLE | MADISON | 1990 | 2576 | 4,891.3 | 126 | 0 | 0 | 1 | 9 | 19 | 90 | 7 | 0 |
| PERCENT CHANGE | | | 0.0 | -10.3 | -10.3 | 0.0 | 0.0 | 100.0 | 11.1 | 94.7 | -31.1 | -71.4 | 0.0 |

| | | | | | | | | | | | | | |
|---|---|---|---|---|---|---|---|---|---|---|---|---|---|
| MASCOUTAH | ST. CLAIR | 1991 | 5511 | 2,159.3 | 119 | 0 | 1 | 1 | 7 | 17 | 91 | 2 | 0 |
| MASCOUTAH | ST. CLAIR | 1990 | 5511 | 1,451.6 | 80 | 0 | 0 | 0 | 5 | 20 | 49 | 5 | 1 |
| PERCENT CHANGE | | | 0.0 | 48.8 | 48.8 | 0.0 | 0.0 | 0.0 | 40.0 | -15.0 | 85.7 | -60.0 | -100.0 |
| MASON CITY | MASON | 1991 | 2323 | 1,076.2 | 25 | 0 | 0 | 0 | 5 | 11 | 8 | 0 | 1 |
| MASON CITY | MASON | 1990 | 2323 | 1,248.4 | 29 | 0 | 1 | 0 | 7 | 13 | 8 | 0 | 0 |
| PERCENT CHANGE | | | 0.0 | -13.8 | -13.8 | 0.0 | -100.0 | 0.0 | -28.6 | -15.4 | 0.0 | 0.0 | 0.0 |
| MATTESON | COOK | 1991 | 11378 | 13,007.6 | 1480 | 0 | 2 | 16 | 18 | 44 | 1215 | 185 | 0 |
| MATTESON | COOK | 1990 | 11378 | 11,082.8 | 1261 | 0 | 1 | 11 | 16 | 53 | 1057 | 121 | 2 |
| PERCENT CHANGE | | | 0.0 | 17.4 | 17.4 | 0.0 | 100.0 | 45.5 | 12.5 | -17.0 | 14.9 | 52.9 | -100.0 |
| MATTOON | COLES | 1991 | 18441 | 856.8 | 158 | 1 | 2 | 2 | 10 | 27 | 102 | 14 | 0 |
| MATTOON | COLES | 1990 | 18441 | 1,583.4 | 292 | 0 | 0 | 2 | 7 | 48 | 222 | 12 | 1 |
| PERCENT CHANGE | | | 0.0 | -45.9 | -45.9 | 0.0 | 0.0 | 0.0 | 42.9 | -43.8 | -54.1 | 16.7 | -100.0 |
| MAYWOOD | COOK | 1991 | 27139 | 11,577.4 | 3142 | 3 | 25 | 297 | 343 | 559 | 1369 | 516 | 30 |
| MAYWOOD | COOK | 1990 | 27139 | 11,102.1 | 3013 | 5 | 33 | 319 | 324 | 547 | 1272 | 493 | 20 |
| PERCENT CHANGE | | | 0.0 | 4.3 | 4.3 | -40.0 | -24.2 | -6.9 | 5.9 | 2.2 | 7.6 | 4.7 | 50.0 |
| MCCOOK | COOK | 1991 | 235 | 14,042.6 | 33 | 0 | 0 | 1 | 1 | 7 | 18 | 6 | 0 |
| MCCOOK | COOK | 1990 | 235 | 11,489.4 | 27 | 0 | 0 | 0 | 1 | 4 | 15 | 7 | 0 |
| PERCENT CHANGE | | | 0.0 | 22.2 | 22.2 | 0.0 | 0.0 | 0.0 | 0.0 | 75.0 | 20.0 | -14.3 | 0.0 |
| MCCULLOM LAKE | MCHENRY | 1991 | 1033 | 580.8 | 6 | 0 | 0 | 0 | 0 | 3 | 2 | 1 | 0 |
| MCCULLOM LAKE | MCHENRY | 1990 | 1033 | 96.8 | 1 | 0 | 0 | 0 | 1 | 0 | 0 | 0 | 0 |
| PERCENT CHANGE | | | 0.0 | 500.0 | 500.0 | 0.0 | 0.0 | 0.0 | -100.0 | 0.0 | 0.0 | 0.0 | 0.0 |
| MCHENRY | MCHENRY | 1991 | 16177 | 2,923.9 | 473 | 0 | 5 | 2 | 3 | 35 | 408 | 17 | 3 |
| MCHENRY | MCHENRY | 1990 | 16177 | 2,651.9 | 429 | 0 | 1 | 1 | 4 | 22 | 388 | 10 | 3 |
| PERCENT CHANGE | | | 0.0 | 10.3 | 10.3 | 0.0 | 400.0 | 100.0 | -25.0 | 59.1 | 5.2 | 70.0 | 0.0 |
| MCLEANSBORO | HAMILTON | 1991 | 2677 | 1,867.8 | 50 | 0 | 0 | 0 | 6 | 11 | 28 | 5 | 0 |
| MCLEANSBORO | HAMILTON | 1990 | 2677 | 2,054.5 | 55 | 0 | 0 | 0 | 2 | 22 | 28 | 3 | 0 |
| PERCENT CHANGE | | | 0.0 | -9.1 | -9.1 | 0.0 | 0.0 | 0.0 | 200.0 | -50.0 | 0.0 | 66.7 | 0.0 |
| MELROSE PARK | COOK | 1991 | 20859 | 11,453.1 | 2389 | 1 | 6 | 88 | 44 | 284 | 1548 | 413 | 5 |
| MELROSE PARK | COOK | 1990 | 20859 | 7,929.4 | 1654 | 0 | 1 | 48 | 46 | 105 | 1082 | 368 | 4 |
| PERCENT CHANGE | | | 0.0 | 44.4 | 44.4 | 0.0 | 500.0 | 83.3 | -4.3 | 170.5 | 43.1 | 12.2 | 25.0 |

1 ONE OR MORE MONTHS MISSING 2 NO INDEX CRIMES 3 NO RETURN FROM AGENCY 4 REPORTED THRU OTHER AGENCY
5 PARTIAL YEAR REPORTING

* Indicates Multi-County Agencies. See Appendix A

# CRIME INDEX/CRIME RATE COMPARISON-1991/1990 CONT'D
## POLICE DEPARTMENTS

| GEOGRAPHIC AREA | COUNTY | YEAR | POPULATION | RATE PER 100,000 | TOTAL CRIME INDEX | MURDER | CRIMINAL SEXUAL ASSAULT | ROBBERY | AGRVT. ASSAULT/ BATTERY | BURGLARY | THEFT | MOTOR VEHICLE THEFT | ARSON |
|---|---|---|---|---|---|---|---|---|---|---|---|---|---|
| MENDOTA | LA SALLE | 1991 | 7018 | 2,807.1 | 197 | 0 | 0 | 1 | 10 | 34 | 148 | 4 | 0 |
| MENDOTA | LA SALLE | 1990 | 7018 | 2,593.3 | 182 | 0 | 0 | 0 | 8 | 37 | 136 | 1 | 0 |
| PERCENT CHANGE | | | 0.0 | 8.2 | 8.2 | 0.0 | 0.0 | 0.0 | 25.0 | -8.1 | 8.8 | 300.0 | 0.0 |
| MEREDOSIA | MORGAN | 1991 | 1134 | 352.7 | 4 | 0 | 0 | 0 | 0 | 1 | 3 | 0 | 0 |
| MEREDOSIA | MORGAN | 1990 | 1134 | 705.5 | 8 | 0 | 0 | 0 | 1 | 1 | 5 | 1 | 0 |
| PERCENT CHANGE | | | 0.0 | -50.0 | -50.0 | 0.0 | 0.0 | 0.0 | -100.0 | 0.0 | -40.0 | -100.0 | 0.0 |
| MERRIONETTE PARK | COOK | 1991 | 2065 | 4,891.0 | 101 | 0 | 0 | 2 | 1 | 4 | 84 | 10 | 0 |
| MERRIONETTE PARK | COOK | 1990 | 2065 | 6,392.3 | 132 | 0 | 0 | 0 | 2 | 4 | 116 | 10 | 0 |
| PERCENT CHANGE | | | 0.0 | -23.5 | -23.5 | 0.0 | 0.0 | 0.0 | -50.0 | 0.0 | -27.6 | 0.0 | 0.0 |
| METAMORA | WOODFORD | 1991 | 2520 | 833.3 | 21 | 0 | 0 | 0 | 1 | 3 | 13 | 4 | 0 |
| METAMORA | WOODFORD | 1990 | 2520 | 436.5 | 11 | 0 | 1 | 0 | 2 | 4 | 4 | 0 | 0 |
| PERCENT CHANGE | | | 0.0 | 90.9 | 90.9 | 0.0 | -100.0 | 0.0 | -50.0 | -25.0 | 225.0 | 0.0 | 0.0 |
| METROPOLIS | MASSAC | 1991 | 6734 | 4,722.3 | 318 | 1 | 6 | 0 | 9 | 58 | 231 | 13 | 0 |
| METROPOLIS | MASSAC | 1990 | 6734 | 3,831.3 | 258 | 0 | 0 | 1 | 7 | 50 | 182 | 18 | 0 |
| PERCENT CHANGE | | | 0.0 | 23.3 | 23.3 | 0.0 | 0.0 | -100.0 | 28.6 | 16.0 | 26.9 | -27.8 | 0.0 |
| MIDLOTHIAN | COOK | 1991 | 14372 | 6,046.5 | 869 | 0 | 3 | 20 | 25 | 121 | 623 | 76 | 1 |
| MIDLOTHIAN | COOK | 1990 | 14372 | 5,044.5 | 725 | 0 | 3 | 20 | 14 | 98 | 508 | 81 | 1 |
| PERCENT CHANGE | | | 0.0 | 19.9 | 19.9 | 0.0 | 0.0 | 0.0 | 78.6 | 23.5 | 22.6 | -6.2 | 0.0 |
| MILAN | ROCK ISLAND | 1991 | 5831 | 5,453.6 | 318 | 0 | 1 | 5 | 12 | 64 | 219 | 16 | 1 |
| MILAN | ROCK ISLAND | 1990 | 5831 | 4,270.3 | 249 | 0 | 5 | 3 | 5 | 40 | 186 | 8 | 2 |
| PERCENT CHANGE | | | 0.0 | 27.7 | 27.7 | 0.0 | -80.0 | 66.7 | 140.0 | 60.0 | 17.7 | 100.0 | -50.0 |
| MILLEDGEVILLE | CARROLL | 1991 | 1076 | 1,394.1 | 15 | 0 | 0 | 0 | 0 | 8 | 7 | 0 | 0 |
| MILLEDGEVILLE | CARROLL | 1990 | 1076 | 1,765.8 | 19 | 0 | 0 | 0 | 0 | 5 | 13 | 1 | 0 |
| PERCENT CHANGE | | | 0.0 | -21.1 | -21.1 | 0.0 | 0.0 | 0.0 | 0.0 | 60.0 | -46.2 | -100.0 | 0.0 |
| MILLSTADT | ST. CLAIR | 1991 | 2566 | 1,247.1 | 32 | 0 | 0 | 2 | 0 | 13 | 14 | 3 | 0 |
| MILLSTADT | ST. CLAIR | 1990 | 2566 | 1,480.9 | 38 | 0 | 0 | 0 | 1 | 7 | 27 | 3 | 0 |
| PERCENT CHANGE | | | 0.0 | -15.8 | -15.8 | 0.0 | 0.0 | 0.0 | -100.0 | 85.7 | -48.1 | 0.0 | 0.0 |
| MINIER | TAZEWELL | 2 1991 | 1155 | 0.0 | 0 | 0 | 0 | 0 | 0 | 0 | 0 | 0 | 0 |
| MINIER | TAZEWELL | 1990 | 1155 | 173.2 | 2 | 0 | 0 | 0 | 0 | 0 | 2 | 0 | 0 |
| PERCENT CHANGE | | | 0.0 | -100.0 | -100.0 | 0.0 | 0.0 | 0.0 | 0.0 | 0.0 | -100.0 | 0.0 | 0.0 |

| | | | | | | | | | | | | | | |
|---|---|---|---|---|---|---|---|---|---|---|---|---|---|---|
| MINONK | WOODFORD | 1991 | 1982 | 2,068.6 | 41 | 0 | 1 | 0 | 5 | 8 | 24 | 3 | 0 |
| MINONK | WOODFORD | 1990 | 1982 | 2,270.4 | 45 | 0 | 0 | 0 | 8 | 16 | 20 | 1 | 0 |
| PERCENT CHANGE | | | 0.0 | -8.9 | -8.9 | 0.0 | 0.0 | 0.0 | -37.5 | -50.0 | 20.0 | 200.0 | 0.0 |
| * MINOOKA | GRUNDY | 1991 | 2561 | 2,577.1 | 66 | 0 | 2 | 0 | 4 | 7 | 49 | 4 | 0 |
| * MINOOKA | GRUNDY | 1990 | 2561 | 2,811.4 | 72 | 0 | 0 | 0 | 1 | 2 | 64 | 4 | 1 |
| PERCENT CHANGE | | | 0.0 | -8.3 | -8.3 | 0.0 | 0.0 | 0.0 | 300.0 | 250.0 | -23.4 | 0.0 | -100.0 |
| MOKENA | WILL | 1991 | 6128 | 3,834.9 | 235 | 0 | 1 | 3 | 5 | 55 | 163 | 7 | 1 |
| MOKENA | WILL | 1990 | 6128 | 2,953.7 | 181 | 0 | 1 | 1 | 12 | 37 | 118 | 11 | 1 |
| PERCENT CHANGE | | | 0.0 | 29.8 | 29.8 | 0.0 | 0.0 | 200.0 | -58.3 | 48.6 | 38.1 | -36.4 | 0.0 |
| MOLINE | ROCK ISLAND | 1991 | 43202 | 6,242.8 | 2697 | 0 | 24 | 30 | 112 | 549 | 1891 | 80 | 11 |
| MOLINE | ROCK ISLAND | 1990 | 43202 | 5,988.1 | 2587 | 0 | 18 | 24 | 121 | 441 | 1882 | 80 | 21 |
| PERCENT CHANGE | | | 0.0 | 4.3 | 4.3 | 0.0 | 33.3 | 25.0 | -7.4 | 24.5 | 0.5 | 0.0 | -47.6 |
| MOMENCE | KANKAKEE | 1991 | 2968 | 1,617.3 | 48 | 0 | 2 | 0 | 7 | 18 | 14 | 7 | 0 |
| MOMENCE | KANKAKEE | 1990 | 2968 | 1,853.1 | 55 | 0 | 0 | 0 | 4 | 7 | 37 | 7 | 0 |
| PERCENT CHANGE | | | 0.0 | -12.7 | -12.7 | 0.0 | 0.0 | 0.0 | 75.0 | 157.1 | -62.2 | 0.0 | 0.0 |
| MONEE | WILL | 1991 | 1044 | 7,375.5 | 77 | 0 | 0 | 0 | 1 | 5 | 65 | 6 | 0 |
| MONEE | WILL | 1990 | 1044 | 8,524.9 | 89 | 0 | 0 | 2 | 2 | 7 | 69 | 8 | 1 |
| PERCENT CHANGE | | | 0.0 | -13.5 | -13.5 | 0.0 | 0.0 | -100.0 | -50.0 | -28.6 | -5.8 | -25.0 | -100.0 |
| MONMOUTH | WARREN | 1991 | 9489 | 4,542.1 | 431 | 0 | 3 | 2 | 16 | 107 | 293 | 9 | 1 |
| MONMOUTH | WARREN | 1990 | 9489 | 4,847.7 | 460 | 0 | 4 | 2 | 14 | 73 | 351 | 16 | 0 |
| PERCENT CHANGE | | | 0.0 | -6.3 | -6.3 | 0.0 | -25.0 | 0.0 | 14.3 | 46.6 | -16.5 | -43.8 | 0.0 |
| * MONTGOMERY | KANE | 1991 | 4267 | 7,733.8 | 330 | 0 | 2 | 15 | 8 | 71 | 222 | 9 | 3 |
| * MONTGOMERY | KANE | 1990 | 4267 | 7,382.2 | 315 | 0 | 2 | 6 | 8 | 50 | 236 | 10 | 3 |
| PERCENT CHANGE | | | 0.0 | 4.8 | 4.8 | 0.0 | 0.0 | 150.0 | 0.0 | 42.0 | -5.9 | -10.0 | 0.0 |
| MONTICELLO | PIATT | 1991 | 4549 | 1,978.5 | 90 | 0 | 0 | 0 | 4 | 8 | 77 | 1 | 0 |
| MONTICELLO | PIATT | 1990 | 4549 | 2,044.4 | 93 | 0 | 1 | 0 | 1 | 13 | 73 | 5 | 0 |
| PERCENT CHANGE | | | 0.0 | -3.2 | -3.2 | 0.0 | -100.0 | 0.0 | 300.0 | -38.5 | 5.5 | -80.0 | 0.0 |
| MORRIS | GRUNDY | 1991 | 10270 | 4,995.1 | 513 | 0 | 4 | 5 | 8 | 38 | 446 | 11 | 1 |
| MORRIS | GRUNDY | 1990 | 10270 | 4,586.2 | 471 | 0 | 2 | 1 | 9 | 50 | 387 | 20 | 2 |
| PERCENT CHANGE | | | 0.0 | 8.9 | 8.9 | 0.0 | 100.0 | 400.0 | -11.1 | -24.0 | 15.2 | -45.0 | -50.0 |

1 ONE OR MORE MONTHS MISSING 2 NO INDEX CRIMES 3 NO RETURN FROM AGENCY 4 REPORTED THRU OTHER AGENCY
5 PARTIAL YEAR REPORTING
* Indicates Multi-County Agencies. See Appendix A

# CRIME INDEX/CRIME RATE COMPARISON-1991/1990 CONT'D
## POLICE DEPARTMENTS

| GEOGRAPHIC AREA | COUNTY | YEAR | POPULATION | RATE PER 100,000 | TOTAL CRIME INDEX | MURDER | CRIMINAL SEXUAL ASSAULT | ROBBERY | AGRVT. ASSAULT/ BATTERY | BURGLARY | THEFT | MOTOR VEHICLE THEFT | ARSON |
|---|---|---|---|---|---|---|---|---|---|---|---|---|---|
| MORRISON | WHITESIDE | 1991 | 4363 | 3,781.8 | 165 | 0 | 1 | 1 | 3 | 27 | 126 | 6 | 1 |
| MORRISON | WHITESIDE | 1990 | 4363 | 2,773.3 | 121 | 0 | 1 | 0 | 7 | 24 | 87 | 2 | 0 |
| PERCENT CHANGE | | | 0.0 | 36.4 | 36.4 | 0.0 | 0.0 | 0.0 | -57.1 | 12.5 | 44.8 | 200.0 | 0.0 |
| MORTON | TAZEWELL | 1991 | 13799 | 2,304.5 | 318 | 0 | 0 | 0 | 20 | 60 | 224 | 13 | 1 |
| MORTON | TAZEWELL | 1990 | 13799 | 2,442.2 | 337 | 0 | 2 | 0 | 9 | 68 | 247 | 6 | 5 |
| PERCENT CHANGE | | | 0.0 | -5.6 | -5.6 | 0.0 | -100.0 | 0.0 | 122.2 | -11.8 | -9.3 | 116.7 | -80.0 |
| MORTON GROVE | COOK | 1991 | 22408 | 3,855.8 | 864 | 0 | 1 | 2 | 15 | 123 | 665 | 56 | 2 |
| MORTON GROVE | COOK | 1990 | 22408 | 3,168.5 | 710 | 0 | 2 | 8 | 10 | 107 | 541 | 40 | 2 |
| PERCENT CHANGE | | | 0.0 | 21.7 | 21.7 | 0.0 | -50.0 | -75.0 | 50.0 | 15.0 | 22.9 | 40.0 | 0.0 |
| MT. CARMEL | WABASH | 1991 | 8287 | 3,209.8 | 266 | 0 | 0 | 1 | 8 | 42 | 209 | 5 | 1 |
| MT. CARMEL | WABASH | 1990 | 8287 | 3,318.5 | 275 | 0 | 0 | 1 | 13 | 61 | 188 | 12 | 0 |
| PERCENT CHANGE | | | 0.0 | -3.3 | -3.3 | 0.0 | 0.0 | 0.0 | -38.5 | -31.1 | 11.2 | -58.3 | 0.0 |
| MT. CARROLL | CARROLL | 1991 | 1726 | 1,854.0 | 32 | 0 | 0 | 0 | 0 | 11 | 19 | 2 | 0 |
| MT. CARROLL | CARROLL | 1990 | 1726 | 1,854.0 | 32 | 0 | 0 | 0 | 0 | 3 | 28 | 1 | 0 |
| PERCENT CHANGE | | | 0.0 | 0.0 | 0.0 | 0.0 | 0.0 | 0.0 | 0.0 | 266.7 | -32.1 | 100.0 | 0.0 |
| MT. MORRIS | OGLE | 1991 | 2919 | 1,610.1 | 47 | 0 | 0 | 0 | 1 | 3 | 43 | 0 | 0 |
| MT. MORRIS | OGLE | 1990 | 2919 | 2,569.4 | 75 | 0 | 0 | 0 | 1 | 9 | 65 | 0 | 0 |
| PERCENT CHANGE | | | 0.0 | -37.3 | -37.3 | 0.0 | 0.0 | 0.0 | 0.0 | -66.7 | -33.8 | 0.0 | 0.0 |
| MT. OLIVE | MACOUPIN | 1991 | 2126 | 94.1 | 2 | 0 | 0 | 0 | 0 | 0 | 2 | 0 | 0 |
| MT. OLIVE | MACOUPIN | 1990 | 2126 | 141.1 | 3 | 0 | 0 | 0 | 0 | 0 | 2 | 0 | 1 |
| PERCENT CHANGE | | | 0.0 | -33.3 | -33.3 | 0.0 | 0.0 | 0.0 | 0.0 | 0.0 | 0.0 | 0.0 | -100.0 |
| MT. PROSPECT | COOK | 1991 | 53170 | 3,855.6 | 2050 | 0 | 11 | 20 | 50 | 247 | 1573 | 141 | 8 |
| MT. PROSPECT | COOK | 1990 | 53170 | 3,528.3 | 1876 | 1 | 8 | 12 | 36 | 298 | 1383 | 134 | 4 |
| PERCENT CHANGE | | | 0.0 | 9.3 | 9.3 | -100.0 | 37.5 | 66.7 | 38.9 | -17.1 | 13.7 | 5.2 | 100.0 |
| MT. PULASKI | LOGAN | 1991 | 1610 | 1,987.6 | 32 | 0 | 0 | 0 | 0 | 7 | 24 | 0 | 1 |
| MT. PULASKI | LOGAN | 1990 | 1610 | 1,987.6 | 32 | 0 | 0 | 0 | 1 | 3 | 27 | 1 | 0 |
| PERCENT CHANGE | | | 0.0 | 0.0 | 0.0 | 0.0 | 0.0 | 0.0 | -100.0 | 133.3 | -11.1 | -100.0 | 0.0 |
| MT. STERLING | BROWN | 1991 | 1922 | 1,300.7 | 25 | 0 | 0 | 0 | 2 | 1 | 22 | 0 | 0 |
| MT. STERLING | BROWN | 1990 | 1922 | 1,717.0 | 33 | 0 | 0 | 0 | 2 | 5 | 26 | 0 | 0 |
| PERCENT CHANGE | | | 0.0 | -24.2 | -24.2 | 0.0 | 0.0 | 0.0 | 0.0 | -80.0 | -15.4 | 0.0 | 0.0 |

| | | | | | | | | | | | | | |
|---|---|---|---|---|---|---|---|---|---|---|---|---|---|
| MT. VERNON | JEFFERSON | 1991 | 16988 | 9,271.3 | 1575 | 0 | 10 | 42 | 97 | 455 | 902 | 63 | 6 |
| MT. VERNON | JEFFERSON | 1990 | 16988 | 7,358.1 | 1250 | 1 | 6 | 21 | 40 | 457 | 671 | 50 | 4 |
| PERCENT CHANGE | | | 0.0 | 26.0 | 26.0 | -100.0 | 66.7 | 100.0 | 142.5 | -0.4 | 34.4 | 26.0 | 50.0 |
| MT. ZION | MACON | 1991 | 4522 | 3,516.1 | 159 | 0 | 1 | 0 | 4 | 23 | 130 | 1 | 0 |
| MT. ZION | MACON | 1990 | 4522 | 4,909.3 | 222 | 1 | 0 | 1 | 0 | 34 | 185 | 1 | 0 |
| PERCENT CHANGE | | | 0.0 | -28.4 | -28.4 | -100.0 | 0.0 | -100.0 | 0.0 | -32.4 | -29.7 | 0.0 | 0.0 |
| MUNDELEIN | LAKE | 1991 | 21215 | 4,949.3 | 1050 | 0 | 5 | 6 | 28 | 112 | 868 | 28 | 3 |
| MUNDELEIN | LAKE | 1990 | 21215 | 3,902.9 | 828 | 0 | 7 | 8 | 27 | 65 | 691 | 24 | 6 |
| PERCENT CHANGE | | | 0.0 | 26.8 | 26.8 | 0.0 | -28.6 | -25.0 | 3.7 | 72.3 | 25.6 | 16.7 | -50.0 |
| MURPHYSBORO | JACKSON | 1991 | 9176 | 5,568.9 | 511 | 2 | 4 | 5 | 55 | 66 | 355 | 17 | 7 |
| MURPHYSBORO | JACKSON | 1990 | 9176 | 6,015.7 | 552 | 0 | 7 | 3 | 38 | 66 | 421 | 10 | 7 |
| PERCENT CHANGE | | | 0.0 | -7.4 | -7.4 | 0.0 | -42.9 | 66.7 | 44.7 | 0.0 | -15.7 | 70.0 | 0.0 |
| * NAPERVILLE | DU PAGE | 1991 | 85351 | 2,972.4 | 2537 | 2 | 15 | 16 | 55 | 288 | 2035 | 116 | 10 |
| * NAPERVILLE | DU PAGE | 1990 | 85351 | 2,777.9 | 2371 | 0 | 9 | 9 | 53 | 371 | 1854 | 63 | 12 |
| PERCENT CHANGE | | | 0.0 | 7.0 | 7.0 | 0.0 | 66.7 | 77.8 | 3.8 | -22.4 | 9.8 | 84.1 | -16.7 |
| NASHVILLE | WASHINGTON | 1991 | 3202 | 2,623.4 | 84 | 0 | 0 | 0 | 0 | 14 | 68 | 2 | 0 |
| NASHVILLE | WASHINGTON | 1990 | 3202 | 1,748.9 | 56 | 0 | 0 | 0 | 1 | 8 | 47 | 0 | 0 |
| PERCENT CHANGE | | | 0.0 | 50.0 | 50.0 | 0.0 | 0.0 | 0.0 | -100.0 | 75.0 | 44.7 | 0.0 | 0.0 |
| NATIONAL CITY | ST. CLAIR | 1991 | 57 | 3,508.8 | 2 | 0 | 0 | 0 | 0 | 1 | 1 | 0 | 0 |
| NATIONAL CITY | ST. CLAIR | 1990 | 57 | 5,263.2 | 3 | 0 | 0 | 1 | 2 | 0 | 0 | 0 | 0 |
| PERCENT CHANGE | | | 0.0 | -33.3 | -33.3 | 0.0 | 0.0 | -100.0 | -100.0 | 0.0 | 0.0 | 0.0 | 0.0 |
| NAUVOO | HANCOCK | 2 1991 | 1108 | 0.0 | 0 | 0 | 0 | 0 | 0 | 0 | 0 | 0 | 0 |
| NAUVOO | HANCOCK | 2 1990 | 1108 | 0.0 | 0 | 0 | 0 | 0 | 0 | 0 | 0 | 0 | 0 |
| PERCENT CHANGE | | | 0.0 | 0.0 | 0.0 | 0.0 | 0.0 | 0.0 | 0.0 | 0.0 | 0.0 | 0.0 | 0.0 |
| NEOGA | CUMBERLAND | 1991 | 1678 | 2,205.0 | 37 | 1 | 0 | 0 | 3 | 11 | 22 | 0 | 0 |
| NEOGA | CUMBERLAND | 1990 | 1678 | 1,609.1 | 27 | 0 | 0 | 0 | 3 | 7 | 13 | 3 | 1 |
| PERCENT CHANGE | | | 0.0 | 37.0 | 37.0 | 0.0 | 0.0 | 0.0 | 0.0 | 57.1 | 69.2 | -100.0 | -100.0 |
| NEW ATHENS | ST. CLAIR | 1991 | 2010 | 2,587.1 | 52 | 0 | 0 | 0 | 0 | 18 | 31 | 3 | 0 |
| NEW ATHENS | ST. CLAIR | 1990 | 2010 | 2,388.1 | 48 | 0 | 0 | 0 | 1 | 11 | 34 | 2 | 0 |
| PERCENT CHANGE | | | 0.0 | 8.3 | 8.3 | 0.0 | 0.0 | 0.0 | -100.0 | 63.6 | -8.8 | 50.0 | 0.0 |

1 ONE OR MORE MONTHS MISSING 2 NO INDEX CRIMES 3 NO RETURN FROM AGENCY 4 REPORTED THRU OTHER AGENCY
5 PARTIAL YEAR REPORTING

* Indicates Multi-County Agencies. See Appendix A

# CRIME INDEX/CRIME RATE COMPARISON-1991/1990 CONT'D
## POLICE DEPARTMENTS

| GEOGRAPHIC AREA | COUNTY | YEAR | POPULATION | RATE PER 100,000 | TOTAL CRIME INDEX | MURDER | CRIMINAL SEXUAL ASSAULT | ROBBERY | AGRVT. ASSAULT/ BATTERY | BURGLARY | THEFT | MOTOR VEHICLE THEFT | ARSON |
|---|---|---|---|---|---|---|---|---|---|---|---|---|---|
| * NEW BADEN | CLINTON | 1991 | 2602 | 1,537.3 | 40 | 0 | 0 | 0 | 0 | 9 | 30 | 1 | 0 |
| * NEW BADEN | CLINTON | 1990 | 2602 | 1,422.0 | 37 | 0 | 0 | 0 | 0 | 13 | 24 | 0 | 0 |
| PERCENT CHANGE | | | 0.0 | 8.1 | 8.1 | 0.0 | 0.0 | 0.0 | 0.0 | -30.8 | 25.0 | 0.0 | 0.0 |
| NEW LENOX | WILL | 1991 | 9627 | 3,864.1 | 372 | 0 | 2 | 4 | 6 | 32 | 312 | 14 | 2 |
| NEW LENOX | WILL | 1990 | 9627 | 3,022.7 | 291 | 0 | 3 | 4 | 12 | 29 | 232 | 10 | 1 |
| PERCENT CHANGE | | | 0.0 | 27.8 | 27.8 | 0.0 | -33.3 | 0.0 | -50.0 | 10.3 | 34.5 | 40.0 | 100.0 |
| NEWTON | JASPER | 1991 | 3154 | 2,853.5 | 90 | 0 | 0 | 0 | 2 | 14 | 72 | 2 | 0 |
| NEWTON | JASPER | 1990 | 3154 | 2,916.9 | 92 | 0 | 0 | 0 | 3 | 18 | 67 | 3 | 1 |
| PERCENT CHANGE | | | 0.0 | -2.2 | -2.2 | 0.0 | 0.0 | 0.0 | -33.3 | -22.2 | 7.5 | -33.3 | -100.0 |
| NILES | COOK | 1991 | 28284 | 4,214.4 | 1192 | 0 | 3 | 10 | 10 | 104 | 939 | 120 | 6 |
| NILES | COOK | 1990 | 28284 | 4,698.8 | 1329 | 0 | 6 | 12 | 17 | 115 | 1048 | 127 | 4 |
| PERCENT CHANGE | | | 0.0 | -10.3 | -10.3 | 0.0 | -50.0 | -16.7 | -41.2 | -9.6 | -10.4 | -5.5 | 50.0 |
| NOKOMIS | MONTGOMERY | 1991 | 2534 | 1,696.9 | 43 | 0 | 0 | 0 | 4 | 8 | 28 | 3 | 0 |
| NOKOMIS | MONTGOMERY | 1990 | 2534 | 1,302.3 | 33 | 0 | 1 | 0 | 7 | 7 | 16 | 2 | 0 |
| PERCENT CHANGE | | | 0.0 | 30.3 | 30.3 | 0.0 | -100.0 | 0.0 | -42.9 | 14.3 | 75.0 | 50.0 | 0.0 |
| NORMAL | MCLEAN | 1991 | 40023 | 4,137.6 | 1656 | 0 | 20 | 15 | 81 | 377 | 1106 | 49 | 8 |
| NORMAL | MCLEAN | 1990 | 40023 | 4,037.7 | 1616 | 1 | 12 | 8 | 52 | 325 | 1186 | 26 | 6 |
| PERCENT CHANGE | | | 0.0 | 2.5 | 2.5 | -100.0 | 66.7 | 87.5 | 55.8 | 16.0 | -6.7 | 88.5 | 33.3 |
| NORRIDGE | COOK | 1991 | 14459 | 6,445.8 | 932 | 0 | 0 | 17 | 12 | 72 | 716 | 114 | 1 |
| NORRIDGE | COOK | 1990 | 14459 | 7,130.5 | 1031 | 1 | 0 | 14 | 6 | 66 | 830 | 113 | 1 |
| PERCENT CHANGE | | | 0.0 | -9.6 | -9.6 | -100.0 | 0.0 | 21.4 | 100.0 | 9.1 | -13.7 | 0.9 | 0.0 |
| NORTH AURORA | KANE | 1991 | 5940 | 7,407.4 | 440 | 1 | 3 | 3 | 5 | 79 | 332 | 16 | 1 |
| NORTH AURORA | KANE | 1990 | 5940 | 6,212.1 | 369 | 0 | 0 | 3 | 9 | 53 | 290 | 13 | 1 |
| PERCENT CHANGE | | | 0.0 | 19.2 | 19.2 | 0.0 | 0.0 | 0.0 | -44.4 | 49.1 | 14.5 | 23.1 | 0.0 |
| NORTH CHICAGO | LAKE | 1991 | 34978 | 7,593.3 | 2656 | 6 | 26 | 120 | 85 | 706 | 1587 | 122 | 4 |
| NORTH CHICAGO | LAKE | 1990 | 34978 | 7,247.4 | 2535 | 4 | 30 | 104 | 70 | 655 | 1521 | 145 | 6 |
| PERCENT CHANGE | | | 0.0 | 4.8 | 4.8 | 50.0 | -13.3 | 15.4 | 21.4 | 7.8 | 4.3 | -15.9 | -33.3 |
| NORTH PEKIN | TAZEWELL | 1991 | 1556 | 3,534.7 | 55 | 0 | 3 | 0 | 3 | 8 | 33 | 8 | 0 |
| NORTH PEKIN | TAZEWELL | 1990 | 1556 | 3,020.6 | 47 | 0 | 1 | 0 | 0 | 10 | 32 | 4 | 0 |
| PERCENT CHANGE | | | 0.0 | 17.0 | 17.0 | 0.0 | 200.0 | 0.0 | 0.0 | -20.0 | 3.1 | 100.0 | 0.0 |

| | | | | | | | | | | | | | |
|---|---|---|---|---|---|---|---|---|---|---|---|---|---|
| NORTH RIVERSIDE | COOK | 1991 | 6005 | 22,664.4 | 1361 | 0 | 0 | 12 | 11 | 40 | 1131 | 167 | 0 |
| NORTH RIVERSIDE | COOK | 1990 | 6005 | 21,049.1 | 1264 | 1 | 2 | 20 | 7 | 43 | 1035 | 156 | 0 |
| PERCENT CHANGE | | | 0.0 | 7.7 | 7.7 | -100.0 | -100.0 | -40.0 | 57.1 | -7.0 | 9.3 | 7.1 | 0.0 |
| NORTHBROOK | COOK | 1991 | 32308 | 2,835.2 | 916 | 0 | 2 | 6 | 12 | 112 | 721 | 61 | 2 |
| NORTHBROOK | COOK | 1990 | 32308 | 2,841.4 | 918 | 0 | 0 | 4 | 11 | 139 | 723 | 36 | 5 |
| PERCENT CHANGE | | | 0.0 | -0.2 | -0.2 | 0.0 | 0.0 | 50.0 | 9.1 | -19.4 | -0.3 | 69.4 | -60.0 |
| NORTHFIELD | COOK | 1991 | 4635 | 2,416.4 | 112 | 0 | 0 | 0 | 0 | 25 | 78 | 8 | 1 |
| NORTHFIELD | COOK | 1990 | 4635 | 2,481.1 | 115 | 0 | 0 | 1 | 0 | 23 | 86 | 4 | 1 |
| PERCENT CHANGE | | | 0.0 | -2.6 | -2.6 | 0.0 | 0.0 | -100.0 | 0.0 | 8.7 | -9.3 | 100.0 | 0.0 |
| NORTHLAKE | COOK | 1991 | 12505 | 3,638.5 | 455 | 0 | 3 | 6 | 6 | 87 | 289 | 63 | 1 |
| NORTHLAKE | COOK | 1990 | 12505 | 4,318.3 | 540 | 1 | 4 | 8 | 5 | 111 | 334 | 76 | 1 |
| PERCENT CHANGE | | | 0.0 | -15.7 | -15.7 | -100.0 | -25.0 | -25.0 | 20.0 | -21.6 | -13.5 | -17.1 | 0.0 |
| NORWOOD | PEORIA | 1 1991 | 495 | 0.0 | 0 | 0 | 0 | 0 | 0 | 0 | 0 | 0 | 0 |
| NORWOOD | PEORIA | 2 1990 | 495 | 0.0 | 0 | 0 | 0 | 0 | 0 | 0 | 0 | 0 | 0 |
| O'FALLON | ST. CLAIR | 1991 | 16073 | 3,110.8 | 500 | 0 | 4 | 3 | 13 | 122 | 327 | 29 | 2 |
| O'FALLON | ST. CLAIR | 1990 | 16073 | 3,677.0 | 591 | 0 | 6 | 2 | 15 | 126 | 395 | 47 | 0 |
| PERCENT CHANGE | | | 0.0 | -15.4 | -15.4 | 0.0 | -33.3 | 50.0 | -13.3 | -3.2 | -17.2 | -38.3 | 0.0 |
| * OAK BROOK | DU PAGE | 1991 | 9178 | 7,801.3 | 716 | 1 | 0 | 4 | 5 | 59 | 605 | 42 | 0 |
| * OAK BROOK | DU PAGE | 1990 | 9178 | 6,929.6 | 636 | 0 | 0 | 4 | 1 | 42 | 547 | 42 | 0 |
| PERCENT CHANGE | | | 0.0 | 12.6 | 12.6 | 0.0 | 0.0 | 0.0 | 400.0 | 40.5 | 10.6 | 0.0 | 0.0 |
| OAK FOREST | COOK | 1991 | 26203 | 3,499.6 | 917 | 0 | 2 | 18 | 20 | 116 | 663 | 91 | 7 |
| OAK FOREST | COOK | 1990 | 26203 | 3,430.9 | 899 | 0 | 5 | 17 | 27 | 166 | 571 | 103 | 10 |
| PERCENT CHANGE | | | 0.0 | 2.0 | 2.0 | 0.0 | -60.0 | 5.9 | -25.9 | -30.1 | 16.1 | -11.7 | -30.0 |
| OAK LAWN | COOK | 1991 | 56182 | 2,940.4 | 1652 | 0 | 1 | 47 | 42 | 147 | 1227 | 181 | 7 |
| OAK LAWN | COOK | 1990 | 56182 | 3,344.5 | 1879 | 0 | 8 | 25 | 32 | 262 | 1347 | 196 | 9 |
| PERCENT CHANGE | | | 0.0 | -12.1 | -12.1 | 0.0 | -87.5 | 88.0 | 31.3 | -43.9 | -8.9 | -7.7 | -22.2 |
| OAK PARK | COOK | 1991 | 53648 | 7,929.5 | 4254 | 1 | 13 | 295 | 69 | 859 | 2715 | 292 | 10 |
| OAK PARK | COOK | 1990 | 53648 | 6,410.3 | 3439 | 2 | 10 | 276 | 31 | 629 | 2186 | 292 | 13 |
| PERCENT CHANGE | | | 0.0 | 23.7 | 23.7 | -50.0 | 30.0 | 6.9 | 122.6 | 36.6 | 24.2 | 0.0 | -23.1 |

1 ONE OR MORE MONTHS MISSING 2 NO INDEX CRIMES 3 NO RETURN FROM AGENCY 4 REPORTED THRU OTHER AGENCY
5 PARTIAL YEAR REPORTING

* Indicates Multi-County Agencies. See Appendix A

# CRIME INDEX/CRIME RATE COMPARISON-1991/1990 CONT'D
## POLICE DEPARTMENTS

| GEOGRAPHIC AREA | COUNTY | YEAR | POPULATION | RATE PER 100,000 | TOTAL CRIME INDEX | MURDER | CRIMINAL SEXUAL ASSAULT | ROBBERY | AGRVT. ASSAULT/ BATTERY | BURGLARY | THEFT | MOTOR VEHICLE THEFT | ARSON |
|---|---|---|---|---|---|---|---|---|---|---|---|---|---|
| OAKBROOK TERRACE | DU PAGE | 1991 | 1907 | 13,634.0 | 260 | 0 | 1 | 3 | 1 | 32 | 200 | 23 | 0 |
| OAKBROOK TERRACE | DU PAGE | 1990 | 1907 | 12,532.8 | 239 | 0 | 0 | 3 | 4 | 9 | 210 | 13 | 0 |
| PERCENT CHANGE | | | 0.0 | 8.8 | 8.8 | 0.0 | 0.0 | 0.0 | -75.0 | 255.6 | -4.8 | 76.9 | 0.0 |
| OAKWOOD HILLS | MCHENRY | 1991 | 1498 | 1,935.9 | 29 | 0 | 2 | 0 | 3 | 5 | 18 | 0 | 1 |
| OAKWOOD HILLS | MCHENRY | 1990 | 1498 | 2,202.9 | 33 | 0 | 1 | 0 | 0 | 3 | 29 | 0 | 0 |
| PERCENT CHANGE | | | 0.0 | -12.1 | -12.1 | 0.0 | 100.0 | 0.0 | 0.0 | 66.7 | -37.9 | 0.0 | 0.0 |
| OBLONG | CRAWFORD | 5 1991 | 1616 | 1,237.6 | 20 | 0 | 0 | 0 | 5 | 2 | 12 | 1 | 0 |
| OBLONG | CRAWFORD | 4 1990 | 0 | 0.0 | 0 | 0 | 0 | 0 | 0 | 0 | 0 | 0 | 0 |
| PERCENT CHANGE | | | 0.0 | 0.0 | 0.0 | 0.0 | 0.0 | 0.0 | 0.0 | 0.0 | 0.0 | 0.0 | 0.0 |
| OGDEN | CHAMPAIGN | 1991 | 671 | 298.1 | 2 | 0 | 1 | 0 | 0 | 1 | 0 | 0 | 0 |
| OGDEN | CHAMPAIGN | 1990 | 671 | 149.0 | 1 | 0 | 0 | 0 | 0 | 1 | 0 | 0 | 0 |
| PERCENT CHANGE | | | 0.0 | 100.0 | 100.0 | 0.0 | 0.0 | 0.0 | 0.0 | 0.0 | 0.0 | 0.0 | 0.0 |
| OGLESBY | LA SALLE | 1991 | 3619 | 3,122.4 | 113 | 0 | 1 | 0 | 4 | 21 | 83 | 4 | 0 |
| OGLESBY | LA SALLE | 1990 | 3619 | 2,707.9 | 98 | 0 | 2 | 0 | 2 | 6 | 83 | 4 | 1 |
| PERCENT CHANGE | | | 0.0 | 15.3 | 15.3 | 0.0 | -50.0 | 0.0 | 100.0 | 250.0 | 0.0 | 0.0 | -100.0 |
| OKAWVILLE | WASHINGTON | 1 1991 | 1274 | 2,668.8 | 34 | 0 | 0 | 0 | 0 | 6 | 26 | 2 | 0 |
| OKAWVILLE | WASHINGTON | 1990 | 1274 | 2,197.8 | 28 | 0 | 0 | 0 | 0 | 5 | 22 | 1 | 0 |
| OLD SHAWNEETOWN | GALLATIN | 1991 | 356 | 280.9 | 1 | 0 | 0 | 0 | 0 | 0 | 1 | 0 | 0 |
| OLD SHAWNEETOWN | GALLATIN | 2 1990 | 356 | 0.0 | 0 | 0 | 0 | 0 | 0 | 0 | 0 | 0 | 0 |
| PERCENT CHANGE | | | 0.0 | 0.0 | 0.0 | 0.0 | 0.0 | 0.0 | 0.0 | 0.0 | 0.0 | 0.0 | 0.0 |
| OLNEY | RICHLAND | 1991 | 8664 | 3,624.2 | 314 | 0 | 2 | 1 | 20 | 53 | 230 | 8 | 0 |
| OLNEY | RICHLAND | 1990 | 8664 | 3,878.1 | 336 | 0 | 4 | 0 | 9 | 74 | 241 | 6 | 2 |
| PERCENT CHANGE | | | 0.0 | -6.5 | -6.5 | 0.0 | -50.0 | 0.0 | 122.2 | -28.4 | -4.6 | 33.3 | -100.0 |
| OLYMPIA FIELDS | COOK | 1991 | 4248 | 6,732.6 | 286 | 0 | 1 | 3 | 2 | 24 | 243 | 13 | 0 |
| OLYMPIA FIELDS | COOK | 1990 | 4248 | 5,932.2 | 252 | 0 | 0 | 2 | 3 | 48 | 182 | 17 | 0 |
| PERCENT CHANGE | | | 0.0 | 13.5 | 13.5 | 0.0 | 0.0 | 50.0 | -33.3 | -50.0 | 33.5 | -23.5 | 0.0 |
| OREGON | OGLE | 1991 | 3891 | 2,647.1 | 103 | 0 | 1 | 0 | 4 | 9 | 86 | 3 | 0 |
| OREGON | OGLE | 1990 | 3891 | 3,109.7 | 121 | 0 | 0 | 0 | 1 | 21 | 96 | 2 | 1 |
| PERCENT CHANGE | | | 0.0 | -14.9 | -14.9 | 0.0 | 0.0 | 0.0 | 300.0 | -57.1 | -10.4 | 50.0 | -100.0 |

| | | | | | | | | | | | | | |
|---|---|---|---|---|---|---|---|---|---|---|---|---|---|
| ORION | HENRY | 1991 | 1821 | 1,318.0 | 24 | 0 | 0 | 0 | 0 | 2 | 20 | 2 | 0 |
| ORION | HENRY | 1990 | 1821 | 659.0 | 12 | 0 | 0 | 0 | 0 | 3 | 8 | 1 | 0 |
| PERCENT CHANGE | | | 0.0 | 100.0 | 100.0 | 0.0 | 0.0 | 0.0 | 0.0 | -33.3 | 150.0 | 100.0 | 0.0 |
| ORLAND HILLS | COOK | 1991 | 5510 | 2,667.9 | 147 | 0 | 1 | 1 | 11 | 6 | 104 | 23 | 1 |
| ORLAND HILLS | COOK | 1990 | 5510 | 2,540.8 | 140 | 0 | 2 | 1 | 5 | 13 | 105 | 11 | 3 |
| PERCENT CHANGE | | | 0.0 | 5.0 | 5.0 | 0.0 | -50.0 | 0.0 | 120.0 | -53.8 | -1.0 | 109.1 | -66.7 |
| ORLAND PARK | COOK | 1991 | 35720 | 3,404.3 | 1216 | 0 | 6 | 9 | 17 | 82 | 944 | 149 | 9 |
| ORLAND PARK | COOK | 1990 | 35720 | 3,292.3 | 1176 | 0 | 2 | 8 | 15 | 75 | 953 | 120 | 3 |
| PERCENT CHANGE | | | 0.0 | 3.4 | 3.4 | 0.0 | 200.0 | 12.5 | 13.3 | 9.3 | -0.9 | 24.2 | 200.0 |
| OSWEGO | KENDALL | 1991 | 3876 | 6,243.6 | 242 | 0 | 0 | 0 | 4 | 24 | 205 | 9 | 0 |
| OSWEGO | KENDALL | 1990 | 3876 | 4,644.0 | 180 | 0 | 0 | 4 | 4 | 25 | 141 | 6 | 0 |
| PERCENT CHANGE | | | 0.0 | 34.4 | 34.4 | 0.0 | 0.0 | -100.0 | 0.0 | -4.0 | 45.4 | 50.0 | 0.0 |
| OTTAWA | LA SALLE | 1991 | 17451 | 4,658.8 | 813 | 0 | 0 | 4 | 15 | 84 | 678 | 29 | 3 |
| OTTAWA | LA SALLE | 1990 | 17451 | 3,615.8 | 631 | 0 | 0 | 4 | 6 | 78 | 524 | 18 | 1 |
| PERCENT CHANGE | | | 0.0 | 28.8 | 28.8 | 0.0 | 0.0 | 0.0 | 150.0 | 7.7 | 29.4 | 61.1 | 200.0 |
| PALATINE | COOK | 1991 | 39253 | 3,851.9 | 1512 | 0 | 8 | 23 | 26 | 278 | 1102 | 69 | 6 |
| PALATINE | COOK | 1990 | 39253 | 4,127.1 | 1620 | 3 | 13 | 21 | 23 | 221 | 1255 | 77 | 7 |
| PERCENT CHANGE | | | 0.0 | -6.7 | -6.7 | -100.0 | -38.5 | 9.5 | 13.0 | 25.8 | -12.2 | -10.4 | -14.3 |
| PALESTINE | CRAWFORD | 1991 | 1619 | 1,173.6 | 19 | 0 | 1 | 0 | 0 | 5 | 10 | 0 | 3 |
| PALESTINE | CRAWFORD | 1990 | 1619 | 1,729.5 | 28 | 0 | 0 | 0 | 1 | 11 | 16 | 0 | 0 |
| PERCENT CHANGE | | | 0.0 | -32.1 | -32.1 | 0.0 | 0.0 | 0.0 | -100.0 | -54.5 | -37.5 | 0.0 | 0.0 |
| PALMYRA | MACOUPIN | 1991 | 722 | 1,662.0 | 12 | 0 | 1 | 0 | 3 | 1 | 4 | 3 | 0 |
| PALMYRA | MACOUPIN | 1990 | 722 | 1,800.6 | 13 | 0 | 0 | 0 | 0 | 3 | 9 | 0 | 1 |
| PERCENT CHANGE | | | 0.0 | -7.7 | -7.7 | 0.0 | 0.0 | 0.0 | 0.0 | -66.7 | -55.6 | 0.0 | -100.0 |
| PALOS HEIGHTS | COOK | 1991 | 11478 | 1,298.1 | 149 | 0 | 0 | 1 | 2 | 17 | 119 | 10 | 0 |
| PALOS HEIGHTS | COOK | 1990 | 11478 | 1,672.8 | 192 | 0 | 1 | 2 | 2 | 24 | 152 | 11 | 0 |
| PERCENT CHANGE | | | 0.0 | -22.4 | -22.4 | 0.0 | -100.0 | -50.0 | 0.0 | -29.2 | -21.7 | -9.1 | 0.0 |
| PALOS HILLS | COOK | 1991 | 17803 | 1,932.3 | 344 | 0 | 0 | 5 | 6 | 37 | 245 | 50 | 1 |
| PALOS HILLS | COOK | 1990 | 17803 | 2,106.4 | 375 | 0 | 3 | 2 | 4 | 54 | 247 | 63 | 2 |
| PERCENT CHANGE | | | 0.0 | -8.3 | -8.3 | 0.0 | -100.0 | 150.0 | 50.0 | -31.5 | -0.8 | -20.6 | -50.0 |

1 ONE OR MORE MONTHS MISSING 2 NO INDEX CRIMES 3 NO RETURN FROM AGENCY 4 REPORTED THRU OTHER AGENCY
5 PARTIAL YEAR REPORTING

* Indicates Multi-County Agencies. See Appendix A

# CRIME INDEX/CRIME RATE COMPARISON-1991/1990 CONT'D
## POLICE DEPARTMENTS

| GEOGRAPHIC AREA | COUNTY | YEAR | POPULATION | RATE PER 100,000 | TOTAL CRIME INDEX | MURDER | CRIMINAL SEXUAL ASSAULT | ROBBERY | AGRVT. ASSAULT/ BATTERY | BURGLARY | THEFT | MOTOR VEHICLE THEFT | ARSON |
|---|---|---|---|---|---|---|---|---|---|---|---|---|---|
| PALOS PARK | COOK | 1991 | 4199 | 2,524.4 | 106 | 0 | 0 | 0 | 2 | 10 | 83 | 10 | 1 |
| PALOS PARK | COOK | 1990 | 4199 | 2,143.4 | 90 | 0 | 1 | 0 | 0 | 26 | 58 | 5 | 0 |
| PERCENT CHANGE | | | 0.0 | 17.8 | 17.8 | 0.0 | -100.0 | 0.0 | 0.0 | -61.5 | 43.1 | 100.0 | 0.0 |
| PANA | CHRISTIAN | 1991 | 5796 | 1,138.7 | 66 | 0 | 0 | 0 | 4 | 2 | 58 | 2 | 0 |
| PANA | CHRISTIAN | 1990 | 5796 | 845.4 | 49 | 0 | 0 | 0 | 4 | 0 | 44 | 1 | 0 |
| PERCENT CHANGE | | | 0.0 | 34.7 | 34.7 | 0.0 | 0.0 | 0.0 | 0.0 | 0.0 | 31.8 | 100.0 | 0.0 |
| PARIS | EDGAR | 1991 | 8987 | 4,228.3 | 380 | 0 | 11 | 2 | 15 | 80 | 254 | 17 | 1 |
| PARIS | EDGAR | 1990 | 8987 | 4,217.2 | 379 | 1 | 2 | 3 | 18 | 95 | 241 | 19 | 0 |
| PERCENT CHANGE | | | 0.0 | 0.3 | 0.3 | -100.0 | 450.0 | -33.3 | -16.7 | -15.8 | 5.4 | -10.5 | 0.0 |
| PARK CITY | LAKE | 1991 | 4677 | 4,212.1 | 197 | 0 | 1 | 4 | 5 | 47 | 131 | 8 | 1 |
| PARK CITY | LAKE | 1990 | 4677 | 3,378.2 | 158 | 0 | 0 | 1 | 7 | 24 | 116 | 9 | 1 |
| PERCENT CHANGE | | | 0.0 | 24.7 | 24.7 | 0.0 | 0.0 | 300.0 | -28.6 | 95.8 | 12.9 | -11.1 | 0.0 |
| * PARK FOREST | COOK | 1991 | 24656 | 3,966.6 | 978 | 0 | 11 | 25 | 36 | 155 | 587 | 156 | 8 |
| * PARK FOREST | COOK | 1990 | 24656 | 4,201.8 | 1036 | 1 | 7 | 21 | 55 | 203 | 615 | 120 | 14 |
| PERCENT CHANGE | | | 0.0 | -5.6 | -5.6 | -100.0 | 57.1 | 19.0 | -34.5 | -23.6 | -4.6 | 30.0 | -42.9 |
| PARK RIDGE | COOK | 1991 | 36175 | 2,982.7 | 1079 | 0 | 2 | 7 | 24 | 247 | 728 | 62 | 9 |
| PARK RIDGE | COOK | 1990 | 36175 | 2,745.0 | 993 | 2 | 7 | 6 | 16 | 213 | 681 | 66 | 2 |
| PERCENT CHANGE | | | 0.0 | 8.7 | 8.7 | -100.0 | -71.4 | 16.7 | 50.0 | 16.0 | 6.9 | -6.1 | 350.0 |
| PAWNEE | SANGAMON | 1991 | 2384 | 1,384.2 | 33 | 0 | 0 | 0 | 1 | 8 | 24 | 0 | 0 |
| PAWNEE | SANGAMON | 4 1990 | 0 | 0.0 | 0 | 0 | 0 | 0 | 0 | 0 | 0 | 0 | 0 |
| PERCENT CHANGE | | | 0.0 | 0.0 | 0.0 | 0.0 | 0.0 | 0.0 | 0.0 | 0.0 | 0.0 | 0.0 | 0.0 |
| PAXTON | FORD | 1991 | 4289 | 2,564.7 | 110 | 0 | 0 | 0 | 4 | 34 | 69 | 2 | 1 |
| PAXTON | FORD | 1990 | 4289 | 3,310.8 | 142 | 0 | 0 | 0 | 4 | 32 | 101 | 2 | 3 |
| PERCENT CHANGE | | | 0.0 | -22.5 | -22.5 | 0.0 | 0.0 | 0.0 | 0.0 | 6.3 | -31.7 | 0.0 | -66.7 |
| PECATONICA | WINNEBAGO | 1991 | 1760 | 681.8 | 12 | 0 | 1 | 0 | 0 | 2 | 9 | 0 | 0 |
| PECATONICA | WINNEBAGO | 1990 | 1760 | 909.1 | 16 | 0 | 0 | 0 | 1 | 3 | 12 | 0 | 0 |
| PERCENT CHANGE | | | 0.0 | -25.0 | -25.0 | 0.0 | 0.0 | 0.0 | -100.0 | -33.3 | -25.0 | 0.0 | 0.0 |
| * PEKIN | TAZEWELL | 1991 | 32254 | 2,790.4 | 900 | 0 | 8 | 3 | 40 | 187 | 623 | 29 | 10 |
| * PEKIN | TAZEWELL | 1990 | 32254 | 3,844.5 | 1240 | 0 | 19 | 12 | 50 | 212 | 891 | 40 | 16 |
| PERCENT CHANGE | | | 0.0 | -27.4 | -27.4 | 0.0 | -57.9 | -75.0 | -20.0 | -11.8 | -30.1 | -27.5 | -37.5 |

| | | | | | | | | | | | | | |
|---|---|---|---|---|---|---|---|---|---|---|---|---|---|
| PEORIA | PEORIA | 1991 | 113504 | 9,871.9 | 11205 | 17 | 142 | 499 | 1130 | 2568 | 6410 | 351 | 88 |
| PEORIA | PEORIA | 1990 | 113504 | 8,973.3 | 10185 | 4 | 121 | 348 | 1015 | 2297 | 5989 | 323 | 88 |
| PERCENT CHANGE | | | 0.0 | 10.0 | 10.0 | 325.0 | 17.4 | 43.4 | 11.3 | 11.8 | 7.0 | 8.7 | 0.0 |
| * PEORIA HEIGHTS | PEORIA | 1991 | 6930 | 2,886.0 | 200 | 1 | 0 | 2 | 6 | 63 | 118 | 8 | 2 |
| * PEORIA HEIGHTS | PEORIA | 1990 | 6930 | 2,193.4 | 152 | 0 | 0 | 0 | 3 | 46 | 98 | 4 | 1 |
| PERCENT CHANGE | | | 0.0 | 31.6 | 31.6 | 0.0 | 0.0 | 0.0 | 100.0 | 37.0 | 20.4 | 100.0 | 100.0 |
| PEOTONE | WILL | 1991 | 2947 | 3,325.4 | 98 | 0 | 0 | 0 | 1 | 23 | 63 | 11 | 0 |
| PEOTONE | WILL | 1990 | 2947 | 3,291.5 | 97 | 0 | 1 | 2 | 2 | 13 | 73 | 5 | 1 |
| PERCENT CHANGE | | | 0.0 | 1.0 | 1.0 | 0.0 | -100.0 | -100.0 | -50.0 | 76.9 | -13.7 | 120.0 | -100.0 |
| PERU | LA SALLE | 1991 | 9302 | 5,192.4 | 483 | 0 | 1 | 4 | 7 | 41 | 405 | 25 | 0 |
| PERU | LA SALLE | 1990 | 9302 | 3,676.6 | 342 | 0 | 0 | 1 | 2 | 45 | 278 | 16 | 0 |
| PERCENT CHANGE | | | 0.0 | 41.2 | 41.2 | 0.0 | 0.0 | 300.0 | 250.0 | -8.9 | 45.7 | 56.3 | 0.0 |
| PETERSBURG | MENARD | 1991 | 2261 | 1,371.1 | 31 | 0 | 0 | 0 | 1 | 15 | 15 | 0 | 0 |
| PETERSBURG | MENARD | 1990 | 2261 | 1,724.9 | 39 | 0 | 0 | 1 | 0 | 10 | 27 | 1 | 0 |
| PERCENT CHANGE | | | 0.0 | -20.5 | -20.5 | 0.0 | 0.0 | -100.0 | 0.0 | 50.0 | -44.4 | -100.0 | 0.0 |
| PHOENIX | COOK | 1991 | 2217 | 5,863.8 | 130 | 0 | 2 | 5 | 13 | 29 | 43 | 37 | 1 |
| PHOENIX | COOK | 1990 | 2217 | 7,532.7 | 167 | 0 | 0 | 9 | 25 | 32 | 45 | 56 | 0 |
| PERCENT CHANGE | | | 0.0 | -22.2 | -22.2 | 0.0 | 0.0 | -44.4 | -48.0 | -9.4 | -4.4 | -33.9 | 0.0 |
| PINCKNEYVILLE | PERRY | 1991 | 3372 | 1,779.4 | 60 | 0 | 2 | 1 | 2 | 9 | 44 | 0 | 2 |
| PINCKNEYVILLE | PERRY | 1990 | 3372 | 3,202.8 | 108 | 0 | 1 | 0 | 6 | 19 | 77 | 5 | 0 |
| PERCENT CHANGE | | | 0.0 | -44.4 | -44.4 | 0.0 | 100.0 | 0.0 | -66.7 | -52.6 | -42.9 | -100.0 | 0.0 |
| PITTSFIELD | PIKE | 1991 | 4231 | 212.7 | 9 | 0 | 0 | 0 | 3 | 0 | 6 | 0 | 0 |
| PITTSFIELD | PIKE | 1990 | 4231 | 94.5 | 4 | 0 | 0 | 0 | 0 | 1 | 3 | 0 | 0 |
| PERCENT CHANGE | | | 0.0 | 125.0 | 125.0 | 0.0 | 0.0 | 0.0 | 0.0 | -100.0 | 100.0 | 0.0 | 0.0 |
| PLAINFIELD | WILL | 1991 | 4557 | 4,498.6 | 205 | 0 | 2 | 2 | 1 | 21 | 170 | 9 | 0 |
| PLAINFIELD | WILL | 1990 | 4557 | 3,993.9 | 182 | 0 | 1 | 1 | 5 | 17 | 144 | 14 | 0 |
| PERCENT CHANGE | | | 0.0 | 12.6 | 12.6 | 0.0 | 100.0 | 100.0 | -80.0 | 23.5 | 18.1 | -35.7 | 0.0 |
| PLANO | KENDALL | 1991 | 5104 | 2,311.9 | 118 | 0 | 1 | 1 | 5 | 17 | 86 | 5 | 3 |
| PLANO | KENDALL | 1990 | 5104 | 2,468.7 | 126 | 0 | 0 | 1 | 7 | 18 | 97 | 3 | 0 |
| PERCENT CHANGE | | | 0.0 | -6.3 | -6.3 | 0.0 | 0.0 | 0.0 | -28.6 | -5.6 | -11.3 | 66.7 | 0.0 |

1 ONE OR MORE MONTHS MISSING 2 NO INDEX CRIMES 3 NO RETURN FROM AGENCY 4 REPORTED THRU OTHER AGENCY
5 PARTIAL YEAR REPORTING

* Indicates Multi-County Agencies. See Appendix A

# CRIME INDEX/CRIME RATE COMPARISON-1991/1990 CONT'D
## POLICE DEPARTMENTS

| GEOGRAPHIC AREA | COUNTY | YEAR | POPULATION | RATE PER 100,000 | TOTAL CRIME INDEX | MURDER | CRIMINAL SEXUAL ASSAULT | ROBBERY | AGRVT. ASSAULT/ BATTERY | BURGLARY | THEFT | MOTOR VEHICLE THEFT | ARSON |
|---|---|---|---|---|---|---|---|---|---|---|---|---|---|
| POLO | OGLE | 1991 | 2514 | 2,545.7 | 64 | 0 | 1 | 0 | 1 | 12 | 48 | 2 | 0 |
| POLO | OGLE | 1990 | 2514 | 437.5 | 11 | 0 | 0 | 0 | 1 | 4 | 6 | 0 | 0 |
| PERCENT CHANGE | | | 0.0 | 481.8 | 481.8 | 0.0 | 0.0 | 0.0 | 0.0 | 200.0 | 700.0 | 0.0 | 0.0 |
| PONTIAC | LIVINGSTON | 1991 | 11428 | 4,541.5 | 519 | 0 | 1 | 0 | 17 | 66 | 415 | 17 | 3 |
| PONTIAC | LIVINGSTON | 1990 | 11428 | 3,395.2 | 388 | 0 | 0 | 2 | 8 | 47 | 315 | 16 | 0 |
| PERCENT CHANGE | | | 0.0 | 33.8 | 33.8 | 0.0 | 0.0 | -100.0 | 112.5 | 40.4 | 31.7 | 6.3 | 0.0 |
| PONTOON BEACH | MADISON | 1991 | 4013 | 5,681.5 | 228 | 0 | 3 | 9 | 13 | 55 | 143 | 4 | 1 |
| PONTOON BEACH | MADISON | 1990 | 4013 | 3,413.9 | 137 | 0 | 0 | 1 | 7 | 20 | 104 | 5 | 0 |
| PERCENT CHANGE | | | 0.0 | 66.4 | 66.4 | 0.0 | 0.0 | 800.0 | 85.7 | 175.0 | 37.5 | -20.0 | 0.0 |
| PORT BYRON | ROCK ISLAND | 1991 | 1002 | 5,588.8 | 56 | 0 | 1 | 0 | 3 | 5 | 43 | 3 | 1 |
| PORT BYRON | ROCK ISLAND | 1990 | 1002 | 5,489.0 | 55 | 0 | 0 | 1 | 5 | 11 | 35 | 2 | 1 |
| PERCENT CHANGE | | | 0.0 | 1.8 | 1.8 | 0.0 | 0.0 | -100.0 | -40.0 | -54.5 | 22.9 | 50.0 | 0.0 |
| POSEN | COOK | 1991 | 4226 | 5,679.1 | 240 | 0 | 0 | 13 | 4 | 59 | 112 | 51 | 1 |
| POSEN | COOK | 1990 | 4226 | 4,756.3 | 201 | 0 | 0 | 4 | 3 | 61 | 94 | 37 | 2 |
| PERCENT CHANGE | | | 0.0 | 19.4 | 19.4 | 0.0 | 0.0 | 225.0 | 33.3 | -3.3 | 19.1 | 37.8 | -50.0 |
| PRINCETON | BUREAU | 1991 | 7197 | 2,626.1 | 189 | 0 | 0 | 1 | 2 | 13 | 165 | 8 | 0 |
| PRINCETON | BUREAU | 1990 | 7197 | 1,861.9 | 134 | 1 | 0 | 1 | 0 | 9 | 116 | 7 | 0 |
| PERCENT CHANGE | | | 0.0 | 41.0 | 41.0 | -100.0 | 0.0 | 0.0 | 0.0 | 44.4 | 42.2 | 14.3 | 0.0 |
| PROPHETSTOWN | WHITESIDE | 1991 | 1749 | 2,630.1 | 46 | 0 | 0 | 0 | 0 | 11 | 35 | 0 | 0 |
| PROPHETSTOWN | WHITESIDE | 1990 | 1749 | 4,516.9 | 79 | 0 | 2 | 0 | 3 | 15 | 59 | 0 | 0 |
| PERCENT CHANGE | | | 0.0 | -41.8 | -41.8 | 0.0 | -100.0 | 0.0 | -100.0 | -26.7 | -40.7 | 0.0 | 0.0 |
| PROSPECT HEIGHTS | COOK | 1991 | 15239 | 4,101.3 | 625 | 1 | 4 | 9 | 28 | 136 | 425 | 19 | 3 |
| PROSPECT HEIGHTS | COOK | 1990 | 15239 | 3,366.4 | 513 | 0 | 6 | 7 | 25 | 127 | 309 | 35 | 4 |
| PERCENT CHANGE | | | 0.0 | 21.8 | 21.8 | 0.0 | -33.3 | 28.6 | 12.0 | 7.1 | 37.5 | -45.7 | -25.0 |
| QUINCY | ADAMS | 1991 | 39681 | 4,949.5 | 1964 | 1 | 33 | 14 | 99 | 373 | 1392 | 48 | 4 |
| QUINCY | ADAMS | 1990 | 39681 | 5,020.0 | 1992 | 1 | 19 | 12 | 99 | 416 | 1374 | 63 | 8 |
| PERCENT CHANGE | | | 0.0 | -1.4 | -1.4 | 0.0 | 73.7 | 16.7 | 0.0 | -10.3 | 1.3 | -23.8 | -50.0 |
| RAMSEY | FAYETTE | 1991 | 963 | 3,011.4 | 29 | 0 | 0 | 0 | 2 | 9 | 17 | 1 | 0 |
| RAMSEY | FAYETTE | 1990 | 963 | 2,699.9 | 26 | 0 | 0 | 0 | 2 | 10 | 12 | 2 | 0 |
| PERCENT CHANGE | | | 0.0 | 11.5 | 11.5 | 0.0 | 0.0 | 0.0 | 0.0 | -10.0 | 41.7 | -50.0 | 0.0 |

| | | | | | | | | | | | | | |
|---|---|---|---|---|---|---|---|---|---|---|---|---|---|
| RANTOUL | CHAMPAIGN | 1991 | 17212 | 4,485.2 | 772 | 0 | 2 | 12 | 30 | 125 | 572 | 25 | 6 |
| RANTOUL | CHAMPAIGN | 1990 | 17212 | 3,898.4 | 671 | 0 | 9 | 9 | 43 | 82 | 510 | 14 | 4 |
| PERCENT CHANGE | | | 0.0 | 15.1 | 15.1 | 0.0 | -77.8 | 33.3 | -30.2 | 52.4 | 12.2 | 78.6 | 50.0 |
| RED BUD | RANDOLPH | 1991 | 2918 | 2,159.0 | 63 | 0 | 0 | 0 | 3 | 13 | 44 | 2 | 1 |
| RED BUD | RANDOLPH | 1990 | 2918 | 2,844.4 | 83 | 0 | 0 | 0 | 4 | 26 | 51 | 2 | 0 |
| PERCENT CHANGE | | | 0.0 | -24.1 | -24.1 | 0.0 | 0.0 | 0.0 | -25.0 | -50.0 | -13.7 | 0.0 | 0.0 |
| RICHMOND | MCHENRY | 1 1991 | 1016 | 1,870.1 | 19 | 0 | 0 | 0 | 1 | 2 | 16 | 0 | 0 |
| RICHMOND | MCHENRY | 1990 | 1016 | 2,460.6 | 25 | 0 | 0 | 1 | 1 | 5 | 16 | 2 | 0 |
| RICHTON PARK | COOK | 1991 | 10523 | 4,162.3 | 438 | 0 | 2 | 8 | 31 | 70 | 275 | 51 | 1 |
| RICHTON PARK | COOK | 1990 | 10523 | 3,972.3 | 418 | 0 | 2 | 4 | 22 | 45 | 268 | 74 | 3 |
| PERCENT CHANGE | | | 0.0 | 4.8 | 4.8 | 0.0 | 0.0 | 100.0 | 40.9 | 55.6 | 2.6 | -31.1 | -66.7 |
| RIDGWAY | GALLATIN | 1991 | 1103 | 634.6 | 7 | 0 | 0 | 0 | 0 | 4 | 3 | 0 | 0 |
| RIDGWAY | GALLATIN | 1990 | 1103 | 1,359.9 | 15 | 0 | 0 | 0 | 0 | 5 | 9 | 1 | 0 |
| PERCENT CHANGE | | | 0.0 | -53.3 | -53.3 | 0.0 | 0.0 | 0.0 | 0.0 | -20.0 | -66.7 | -100.0 | 0.0 |
| RIVER FOREST | COOK | 1991 | 11669 | 6,033.1 | 704 | 0 | 2 | 24 | 3 | 217 | 397 | 59 | 2 |
| RIVER FOREST | COOK | 1990 | 11669 | 4,524.8 | 528 | 0 | 1 | 37 | 8 | 83 | 359 | 38 | 2 |
| PERCENT CHANGE | | | 0.0 | 33.3 | 33.3 | 0.0 | 100.0 | -35.1 | -62.5 | 161.4 | 10.6 | 55.3 | 0.0 |
| RIVER GROVE | COOK | 1991 | 9961 | 4,708.4 | 469 | 1 | 0 | 12 | 14 | 72 | 303 | 64 | 3 |
| RIVER GROVE | COOK | 1990 | 9961 | 5,049.7 | 503 | 0 | 1 | 7 | 18 | 73 | 312 | 88 | 4 |
| PERCENT CHANGE | | | 0.0 | -6.8 | -6.8 | 0.0 | -100.0 | 71.4 | -22.2 | -1.4 | -2.9 | -27.3 | -25.0 |
| RIVERDALE | COOK | 1991 | 13671 | 6,927.1 | 947 | 3 | 5 | 50 | 59 | 280 | 404 | 145 | 1 |
| RIVERDALE | COOK | 1990 | 13671 | 6,107.8 | 835 | 1 | 10 | 48 | 69 | 169 | 335 | 200 | 3 |
| PERCENT CHANGE | | | 0.0 | 13.4 | 13.4 | 200.0 | -50.0 | 4.2 | -14.5 | 65.7 | 20.6 | -27.5 | -66.7 |
| RIVERSIDE | COOK | 1991 | 8774 | 2,518.8 | 221 | 0 | 0 | 1 | 0 | 53 | 163 | 4 | 0 |
| RIVERSIDE | COOK | 1990 | 8774 | 1,869.2 | 164 | 0 | 0 | 0 | 0 | 22 | 128 | 14 | 0 |
| PERCENT CHANGE | | | 0.0 | 34.8 | 34.8 | 0.0 | 0.0 | 0.0 | 0.0 | 140.9 | 27.3 | -71.4 | 0.0 |
| ROBBINS | COOK | 1 1991 | 7498 | 4,187.8 | 314 | 5 | 7 | 23 | 47 | 82 | 130 | 10 | 10 |
| ROBBINS | COOK | 1 1990 | 7498 | 3,774.3 | 283 | 4 | 8 | 23 | 81 | 49 | 97 | 15 | 6 |

1 ONE OR MORE MONTHS MISSING 2 NO INDEX CRIMES 3 NO RETURN FROM AGENCY 4 REPORTED THRU OTHER AGENCY
5 PARTIAL YEAR REPORTING
* Indicates Multi-County Agencies. See Appendix A

# CRIME INDEX/CRIME RATE COMPARISON-1991/1990 CONT'D
## POLICE DEPARTMENTS

| GEOGRAPHIC AREA | COUNTY | YEAR | POPULATION | RATE PER 100,000 | TOTAL CRIME INDEX | MURDER | CRIMINAL SEXUAL ASSAULT | ROBBERY | AGRVT. ASSAULT/ BATTERY | BURGLARY | THEFT | MOTOR VEHICLE THEFT | ARSON |
|---|---|---|---|---|---|---|---|---|---|---|---|---|---|
| ROBINSON | CRAWFORD | 1991 | 6740 | 3,086.1 | 208 | 0 | 0 | 0 | 12 | 32 | 159 | 5 | 0 |
| ROBINSON | CRAWFORD | 1990 | 6740 | 2,477.7 | 167 | 0 | 3 | 0 | 8 | 31 | 119 | 5 | 1 |
| PERCENT CHANGE | | | 0.0 | 24.6 | 24.6 | 0.0 | -100.0 | 0.0 | 50.0 | 3.2 | 33.6 | 0.0 | -100.0 |
| ROCHELLE | OGLE | 1991 | 8769 | 6,317.7 | 554 | 0 | 4 | 0 | 12 | 62 | 449 | 20 | 7 |
| ROCHELLE | OGLE | 1990 | 8769 | 7,617.7 | 668 | 0 | 9 | 2 | 9 | 184 | 449 | 15 | 0 |
| PERCENT CHANGE | | | 0.0 | -17.1 | -17.1 | 0.0 | -55.6 | -100.0 | 33.3 | -66.3 | 0.0 | 33.3 | 0.0 |
| ROCHESTER | SANGAMON | 1991 | 2676 | 1,158.4 | 31 | 0 | 0 | 0 | 1 | 10 | 20 | 0 | 0 |
| ROCHESTER | SANGAMON | 1990 | 2676 | 747.4 | 20 | 0 | 0 | 0 | 1 | 3 | 16 | 0 | 0 |
| PERCENT CHANGE | | | 0.0 | 55.0 | 55.0 | 0.0 | 0.0 | 0.0 | 0.0 | 233.3 | 25.0 | 0.0 | 0.0 |
| ROCK FALLS | WHITESIDE | 1991 | 9654 | 6,080.4 | 587 | 0 | 7 | 4 | 24 | 135 | 398 | 17 | 2 |
| ROCK FALLS | WHITESIDE | 1990 | 9654 | 5,034.2 | 486 | 1 | 4 | 7 | 19 | 106 | 338 | 7 | 4 |
| PERCENT CHANGE | | | 0.0 | 20.8 | 20.8 | -100.0 | 75.0 | -42.9 | 26.3 | 27.4 | 17.8 | 142.9 | -50.0 |
| ROCK ISLAND | ROCK ISLAND | 1991 | 40552 | 7,171.0 | 2908 | 4 | 52 | 106 | 333 | 582 | 1782 | 43 | 6 |
| ROCK ISLAND | ROCK ISLAND | 1990 | 40552 | 6,823.3 | 2767 | 1 | 42 | 85 | 265 | 526 | 1783 | 47 | 18 |
| PERCENT CHANGE | | | 0.0 | 5.1 | 5.1 | 300.0 | 23.8 | 24.7 | 25.7 | 10.6 | -0.1 | -8.5 | -66.7 |
| ROCKDALE | WILL | 1991 | 1709 | 2,633.1 | 45 | 0 | 0 | 0 | 4 | 8 | 29 | 4 | 0 |
| ROCKDALE | WILL | 1990 | 1709 | 2,340.6 | 40 | 0 | 0 | 0 | 4 | 6 | 26 | 4 | 0 |
| PERCENT CHANGE | | | 0.0 | 12.5 | 12.5 | 0.0 | 0.0 | 0.0 | 0.0 | 33.3 | 11.5 | 0.0 | 0.0 |
| ROCKFORD | WINNEBAGO | 1991 | 139426 | 10,977.1 | 15305 | 13 | 182 | 556 | 1003 | 3600 | 8624 | 1288 | 39 |
| ROCKFORD | WINNEBAGO | 1990 | 139426 | 9,985.2 | 13922 | 16 | 176 | 483 | 849 | 3145 | 8608 | 614 | 31 |
| PERCENT CHANGE | | | 0.0 | 9.9 | 9.9 | -18.8 | 3.4 | 15.1 | 18.1 | 14.5 | 0.2 | 109.8 | 25.8 |
| ROCKTON | WINNEBAGO | 1991 | 2928 | 4,747.3 | 139 | 0 | 0 | 0 | 4 | 11 | 117 | 7 | 0 |
| ROCKTON | WINNEBAGO | 1990 | 2928 | 4,883.9 | 143 | 0 | 0 | 1 | 6 | 10 | 126 | 0 | 0 |
| PERCENT CHANGE | | | 0.0 | -2.8 | -2.8 | 0.0 | 0.0 | -100.0 | -33.3 | 10.0 | -7.1 | 0.0 | 0.0 |
| ROLLING MEADOWS | COOK | 1991 | 22591 | 4,523.9 | 1022 | 0 | 8 | 12 | 27 | 181 | 738 | 49 | 7 |
| ROLLING MEADOWS | COOK | 1990 | 22591 | 4,971.0 | 1123 | 0 | 4 | 15 | 34 | 190 | 809 | 64 | 7 |
| PERCENT CHANGE | | | 0.0 | -9.0 | -9.0 | 0.0 | 100.0 | -20.0 | -20.6 | -4.7 | -8.8 | -23.4 | 0.0 |
| ROMEOVILLE | WILL | 1991 | 14074 | 4,831.6 | 680 | 0 | 7 | 4 | 20 | 118 | 505 | 24 | 2 |
| ROMEOVILLE | WILL | 1990 | 14074 | 4,320.0 | 608 | 0 | 2 | 6 | 15 | 91 | 479 | 14 | 1 |
| PERCENT CHANGE | | | 0.0 | 11.8 | 11.8 | 0.0 | 250.0 | -33.3 | 33.3 | 29.7 | 5.4 | 71.4 | 100.0 |

| | | | | | | | | | | | | | |
|---|---|---|---|---|---|---|---|---|---|---|---|---|---|
| ROODHOUSE | GREENE | 1991 | 2139 | 1,355.8 | 29 | 0 | 0 | 1 | 6 | 5 | 17 | 0 | 0 |
| ROODHOUSE | GREENE | 1990 | 2139 | 1,449.3 | 31 | 0 | 1 | 0 | 4 | 8 | 18 | 0 | 0 |
| PERCENT CHANGE | | | 0.0 | -6.5 | -6.5 | 0.0 | -100.0 | 0.0 | 50.0 | -37.5 | -5.6 | 0.0 | 0.0 |
| ROSCOE | WINNEBAGO | 1991 | 2079 | 5,868.2 | 122 | 0 | 0 | 2 | 1 | 19 | 98 | 2 | 0 |
| ROSCOE | WINNEBAGO | 1990 | 2079 | 7,311.2 | 152 | 0 | 3 | 1 | 0 | 53 | 87 | 8 | 0 |
| PERCENT CHANGE | | | 0.0 | -19.7 | -19.7 | 0.0 | -100.0 | 100.0 | 0.0 | -64.2 | 12.6 | -75.0 | 0.0 |
| * ROSELLE | DU PAGE | 1991 | 20819 | 2,094.2 | 436 | 0 | 2 | 9 | 13 | 81 | 314 | 14 | 3 |
| * ROSELLE | DU PAGE | 1990 | 20819 | 1,979.0 | 412 | 0 | 2 | 2 | 17 | 61 | 309 | 19 | 2 |
| PERCENT CHANGE | | | 0.0 | 5.8 | 5.8 | 0.0 | 0.0 | 350.0 | -23.5 | 32.8 | 1.6 | -26.3 | 50.0 |
| ROSEMONT | COOK | 1991 | 3995 | 23,829.8 | 952 | 0 | 2 | 5 | 15 | 45 | 768 | 116 | 1 |
| ROSEMONT | COOK | 1990 | 3995 | 18,072.6 | 722 | 0 | 1 | 3 | 12 | 20 | 618 | 68 | 0 |
| PERCENT CHANGE | | | 0.0 | 31.9 | 31.9 | 0.0 | 100.0 | 66.7 | 25.0 | 125.0 | 24.3 | 70.6 | 0.0 |
| ROUND LAKE | LAKE | 1991 | 3550 | 7,408.5 | 263 | 1 | 0 | 0 | 8 | 23 | 223 | 8 | 0 |
| ROUND LAKE | LAKE | 1990 | 3550 | 7,549.3 | 268 | 0 | 0 | 1 | 9 | 23 | 226 | 8 | 1 |
| PERCENT CHANGE | | | 0.0 | -1.9 | -1.9 | 0.0 | 0.0 | -100.0 | -11.1 | 0.0 | -1.3 | 0.0 | -100.0 |
| ROUND LAKE BEACH | LAKE | 1991 | 16434 | 4,387.2 | 721 | 1 | 11 | 5 | 29 | 84 | 559 | 29 | 3 |
| ROUND LAKE BEACH | LAKE | 1990 | 16434 | 4,655.0 | 765 | 1 | 9 | 3 | 17 | 75 | 633 | 22 | 5 |
| PERCENT CHANGE | | | 0.0 | -5.8 | -5.8 | 0.0 | 22.2 | 66.7 | 70.6 | 12.0 | -11.7 | 31.8 | -40.0 |
| ROUND LAKE HTS | LAKE | 1991 | 1251 | 2,078.3 | 26 | 0 | 0 | 0 | 2 | 5 | 17 | 2 | 0 |
| ROUND LAKE HTS | LAKE | 1990 | 1251 | 1,918.5 | 24 | 0 | 0 | 0 | 4 | 4 | 15 | 1 | 0 |
| PERCENT CHANGE | | | 0.0 | 8.3 | 8.3 | 0.0 | 0.0 | 0.0 | -50.0 | 25.0 | 13.3 | 100.0 | 0.0 |
| ROUND LAKE PARK | LAKE | 1991 | 4045 | 3,411.6 | 138 | 1 | 1 | 1 | 7 | 34 | 91 | 3 | 0 |
| ROUND LAKE PARK | LAKE | 1990 | 4045 | 4,845.5 | 196 | 0 | 4 | 1 | 4 | 28 | 152 | 7 | 0 |
| PERCENT CHANGE | | | 0.0 | -29.6 | -29.6 | 0.0 | -75.0 | 0.0 | 75.0 | 21.4 | -40.1 | -57.1 | 0.0 |
| ROXANA | MADISON | 1991 | 1562 | 4,417.4 | 69 | 0 | 1 | 1 | 2 | 13 | 51 | 1 | 0 |
| ROXANA | MADISON | 1990 | 1562 | 4,225.4 | 66 | 0 | 0 | 0 | 5 | 7 | 53 | 1 | 0 |
| PERCENT CHANGE | | | 0.0 | 4.5 | 4.5 | 0.0 | 0.0 | 0.0 | -60.0 | 85.7 | -3.8 | 0.0 | 0.0 |
| ROYALTON | FRANKLIN | 2 1991 | 1191 | 0.0 | 0 | 0 | 0 | 0 | 0 | 0 | 0 | 0 | 0 |
| ROYALTON | FRANKLIN | 1990 | 1191 | 167.9 | 2 | 1 | 1 | 0 | 0 | 0 | 0 | 0 | 0 |
| PERCENT CHANGE | | | 0.0 | -100.0 | -100.0 | -100.0 | -100.0 | 0.0 | 0.0 | 0.0 | 0.0 | 0.0 | 0.0 |

1 ONE OR MORE MONTHS MISSING 2 NO INDEX CRIMES 3 NO RETURN FROM AGENCY 4 REPORTED THRU OTHER AGENCY
5 PARTIAL YEAR REPORTING

* Indicates Multi-County Agencies. See Appendix A

# CRIME INDEX/CRIME RATE COMPARISON-1991/1990 CONT'D
## POLICE DEPARTMENTS

| GEOGRAPHIC AREA | COUNTY | YEAR | POPULATION | RATE PER 100,000 | TOTAL CRIME INDEX | MURDER | CRIMINAL SEXUAL ASSAULT | ROBBERY | AGRVT. ASSAULT/ BATTERY | BURGLARY | THEFT | MOTOR VEHICLE THEFT | ARSON |
|---|---|---|---|---|---|---|---|---|---|---|---|---|---|
| RUSHVILLE | SCHUYLER | 1991 | 3229 | 1,083.9 | 35 | 0 | 0 | 0 | 2 | 7 | 26 | 0 | 0 |
| RUSHVILLE | SCHUYLER | 1990 | 3229 | 836.2 | 27 | 0 | 0 | 0 | 1 | 4 | 22 | 0 | 0 |
| PERCENT CHANGE | | | 0.0 | 29.6 | 29.6 | 0.0 | 0.0 | 0.0 | 100.0 | 75.0 | 18.2 | 0.0 | 0.0 |
| SALEM | MARION | 1991 | 7470 | 5,662.7 | 423 | 0 | 1 | 3 | 14 | 96 | 303 | 4 | 2 |
| SALEM | MARION | 1990 | 7470 | 5,087.0 | 380 | 0 | 3 | 3 | 15 | 87 | 260 | 10 | 2 |
| PERCENT CHANGE | | | 0.0 | 11.3 | 11.3 | 0.0 | -66.7 | 0.0 | -6.7 | 10.3 | 16.5 | -60.0 | 0.0 |
| * SANDWICH | DE KALB | 1991 | 5567 | 4,221.3 | 235 | 0 | 2 | 0 | 7 | 43 | 180 | 1 | 2 |
| * SANDWICH | DE KALB | 1990 | 5567 | 4,149.5 | 231 | 0 | 2 | 0 | 7 | 38 | 169 | 14 | 1 |
| PERCENT CHANGE | | | 0.0 | 1.7 | 1.7 | 0.0 | 0.0 | 0.0 | 0.0 | 13.2 | 6.5 | -92.9 | 100.0 |
| SAUGET | ST. CLAIR | 1991 | 197 | 16,751.3 | 33 | 1 | 0 | 0 | 1 | 4 | 24 | 3 | 0 |
| SAUGET | ST. CLAIR | 1990 | 197 | 27,411.2 | 54 | 0 | 0 | 3 | 12 | 2 | 33 | 4 | 0 |
| PERCENT CHANGE | | | 0.0 | -38.9 | -38.9 | 0.0 | 0.0 | -100.0 | -91.7 | 100.0 | -27.3 | -25.0 | 0.0 |
| * SAUK VILLAGE | COOK | 1991 | 9926 | 5,530.9 | 549 | 0 | 9 | 6 | 36 | 91 | 346 | 56 | 5 |
| * SAUK VILLAGE | COOK | 1990 | 9926 | 5,591.4 | 555 | 0 | 5 | 9 | 25 | 76 | 409 | 26 | 5 |
| PERCENT CHANGE | | | 0.0 | -1.1 | -1.1 | 0.0 | 80.0 | -33.3 | 44.0 | 19.7 | -15.4 | 115.4 | 0.0 |
| SAVANNA | CARROLL | 1991 | 3819 | 4,922.8 | 188 | 0 | 1 | 0 | 7 | 25 | 146 | 7 | 2 |
| SAVANNA | CARROLL | 1990 | 3819 | 6,048.7 | 231 | 0 | 2 | 3 | 7 | 63 | 150 | 3 | 3 |
| PERCENT CHANGE | | | 0.0 | -18.6 | -18.6 | 0.0 | -50.0 | -100.0 | 0.0 | -60.3 | -2.7 | 133.3 | -33.3 |
| * SCHAUMBURG | COOK | 1991 | 68586 | 5,483.6 | 3761 | 1 | 13 | 43 | 89 | 728 | 2580 | 286 | 21 |
| * SCHAUMBURG | COOK | 1990 | 68586 | 5,488.0 | 3764 | 1 | 10 | 35 | 104 | 665 | 2619 | 310 | 20 |
| PERCENT CHANGE | | | 0.0 | -0.1 | -0.1 | 0.0 | 30.0 | 22.9 | -14.4 | 9.5 | -1.5 | -7.7 | 5.0 |
| SCHILLER PARK | COOK | 1991 | 11189 | 5,889.7 | 659 | 0 | 3 | 18 | 15 | 79 | 470 | 74 | 0 |
| SCHILLER PARK | COOK | 1990 | 11189 | 5,585.8 | 625 | 0 | 3 | 8 | 7 | 126 | 413 | 68 | 0 |
| PERCENT CHANGE | | | 0.0 | 5.4 | 5.4 | 0.0 | 0.0 | 125.0 | 114.3 | -37.3 | 13.8 | 8.8 | 0.0 |
| * SENECA | LA SALLE | 1991 | 1878 | 3,301.4 | 62 | 0 | 0 | 0 | 1 | 8 | 53 | 0 | 0 |
| * SENECA | LA SALLE | 1990 | 1878 | 3,088.4 | 58 | 0 | 1 | 0 | 0 | 8 | 46 | 3 | 0 |
| PERCENT CHANGE | | | 0.0 | 6.9 | 6.9 | 0.0 | -100.0 | 0.0 | 0.0 | 0.0 | 15.2 | -100.0 | 0.0 |
| SESSER | FRANKLIN | 1991 | 2087 | 383.3 | 8 | 0 | 1 | 0 | 5 | 1 | 1 | 0 | 0 |
| SESSER | FRANKLIN | 1990 | 2087 | 287.5 | 6 | 0 | 0 | 0 | 2 | 1 | 2 | 1 | 0 |
| PERCENT CHANGE | | | 0.0 | 33.3 | 33.3 | 0.0 | 0.0 | 0.0 | 150.0 | 0.0 | -50.0 | -100.0 | 0.0 |

| | | | | | | | | | | | | | |
|---|---|---|---|---|---|---|---|---|---|---|---|---|---|
| SHAWNEETOWN | GALLATIN | 1991 | 1575 | 1,396.8 | 22 | 0 | 0 | 0 | 0 | 3 | 19 | 0 | 0 |
| SHAWNEETOWN | GALLATIN | 1990 | 1575 | 1,015.9 | 16 | 0 | 0 | 0 | 0 | 0 | 15 | 1 | 0 |
| PERCENT CHANGE | | | 0.0 | 37.5 | 37.5 | 0.0 | 0.0 | 0.0 | 0.0 | 0.0 | 26.7 | -100.0 | 0.0 |
| SHELBYVILLE | SHELBY | 1991 | 4943 | 1,557.8 | 77 | 0 | 1 | 0 | 4 | 11 | 54 | 7 | 0 |
| SHELBYVILLE | SHELBY | 1990 | 4943 | 2,144.4 | 106 | 0 | 0 | 1 | 3 | 22 | 67 | 13 | 0 |
| PERCENT CHANGE | | | 0.0 | -27.4 | -27.4 | 0.0 | 0.0 | -100.0 | 33.3 | -50.0 | -19.4 | -46.2 | 0.0 |
| SHERMAN | SANGAMON | 1991 | 2080 | 528.8 | 11 | 0 | 0 | 0 | 1 | 0 | 10 | 0 | 0 |
| SHERMAN | SANGAMON | 2 1990 | 2080 | 0.0 | 0 | 0 | 0 | 0 | 0 | 0 | 0 | 0 | 0 |
| PERCENT CHANGE | | | 0.0 | 0.0 | 0.0 | 0.0 | 0.0 | 0.0 | 0.0 | 0.0 | 0.0 | 0.0 | 0.0 |
| SHILOH | ST. CLAIR | 1991 | 2655 | 1,581.9 | 42 | 0 | 1 | 0 | 3 | 9 | 29 | 0 | 0 |
| SHILOH | ST. CLAIR | 1990 | 2655 | 1,581.9 | 42 | 0 | 1 | 0 | 1 | 13 | 27 | 0 | 0 |
| PERCENT CHANGE | | | 0.0 | 0.0 | 0.0 | 0.0 | 0.0 | 0.0 | 200.0 | -30.8 | 7.4 | 0.0 | 0.0 |
| SHOREWOOD | WILL | 1991 | 6264 | 3,815.5 | 239 | 0 | 1 | 3 | 8 | 24 | 185 | 17 | 1 |
| SHOREWOOD | WILL | 1990 | 6264 | 3,097.1 | 194 | 0 | 2 | 1 | 1 | 21 | 160 | 3 | 6 |
| PERCENT CHANGE | | | 0.0 | 23.2 | 23.2 | 0.0 | -50.0 | 200.0 | 700.0 | 14.3 | 15.6 | 466.7 | -83.3 |
| SILVIS | ROCK ISLAND | 1991 | 6926 | 4,071.6 | 282 | 0 | 2 | 1 | 2 | 43 | 222 | 9 | 3 |
| SILVIS | ROCK ISLAND | 1990 | 6926 | 4,129.4 | 286 | 0 | 2 | 3 | 9 | 50 | 211 | 8 | 3 |
| PERCENT CHANGE | | | 0.0 | -1.4 | -1.4 | 0.0 | 0.0 | -66.7 | -77.8 | -14.0 | 5.2 | 12.5 | 0.0 |
| SKOKIE | COOK | 1991 | 59432 | 3,834.6 | 2279 | 1 | 7 | 25 | 42 | 358 | 1647 | 186 | 13 |
| SKOKIE | COOK | 1990 | 59432 | 3,530.1 | 2098 | 0 | 5 | 24 | 57 | 276 | 1534 | 192 | 10 |
| PERCENT CHANGE | | | 0.0 | 8.6 | 8.6 | 0.0 | 40.0 | 4.2 | -26.3 | 29.7 | 7.4 | -3.1 | 30.0 |
| SLEEPY HOLLOW | KANE | 1991 | 3241 | 1,079.9 | 35 | 0 | 1 | 0 | 1 | 5 | 28 | 0 | 0 |
| SLEEPY HOLLOW | KANE | 1990 | 3241 | 1,820.4 | 59 | 0 | 0 | 1 | 0 | 4 | 54 | 0 | 0 |
| PERCENT CHANGE | | | 0.0 | -40.7 | -40.7 | 0.0 | 0.0 | -100.0 | 0.0 | 25.0 | -48.1 | 0.0 | 0.0 |
| SMITHTON | ST. CLAIR | 1991 | 1587 | 189.0 | 3 | 0 | 0 | 0 | 0 | 1 | 2 | 0 | 0 |
| SMITHTON | ST. CLAIR | 1990 | 1587 | 1,953.4 | 31 | 0 | 0 | 0 | 1 | 12 | 18 | 0 | 0 |
| PERCENT CHANGE | | | 0.0 | -90.3 | -90.3 | 0.0 | 0.0 | 0.0 | -100.0 | -91.7 | -88.9 | 0.0 | 0.0 |
| SO. CHICAGO HGTS. | COOK | 1991 | 3597 | 7,756.5 | 279 | 0 | 1 | 8 | 3 | 30 | 211 | 26 | 0 |
| SO. CHICAGO HGTS. | COOK | 1990 | 3597 | 8,618.3 | 310 | 0 | 1 | 7 | 8 | 29 | 238 | 27 | 0 |
| PERCENT CHANGE | | | 0.0 | -10.0 | -10.0 | 0.0 | 0.0 | 14.3 | -62.5 | 3.4 | -11.3 | -3.7 | 0.0 |

1 ONE OR MORE MONTHS MISSING 2 NO INDEX CRIMES 3 NO RETURN FROM AGENCY 4 REPORTED THRU OTHER AGENCY
5 PARTIAL YEAR REPORTING
* Indicates Multi-County Agencies. See Appendix A

# CRIME INDEX/CRIME RATE COMPARISON-1991/1990 CONT'D
## POLICE DEPARTMENTS

| GEOGRAPHIC AREA | COUNTY | YEAR | POPULATION | RATE PER 100,000 | TOTAL CRIME INDEX | MURDER | CRIMINAL SEXUAL ASSAULT | ROBBERY | AGRVT. ASSAULT/ BATTERY | BURGLARY | THEFT | MOTOR VEHICLE THEFT | ARSON |
|---|---|---|---|---|---|---|---|---|---|---|---|---|---|
| SOMONAUK | DE KALB | 5 1991 | 1263 | 1,266.8 | 16 | 0 | 0 | 0 | 1 | 0 | 14 | 1 | 0 |
| SOMONAUK | DE KALB | 4 1990 | 0 | 0.0 | 0 | 0 | 0 | 0 | 0 | 0 | 0 | 0 | 0 |
| PERCENT CHANGE | | | 0.0 | 0.0 | 0.0 | 0.0 | 0.0 | 0.0 | 0.0 | 0.0 | 0.0 | 0.0 | 0.0 |
| SOUTH BARRINGTON | COOK | 1991 | 2937 | 1,906.7 | 56 | 0 | 0 | 0 | 1 | 5 | 46 | 3 | 1 |
| SOUTH BARRINGTON | COOK | 1990 | 2937 | 2,213.1 | 65 | 0 | 0 | 0 | 0 | 6 | 59 | 0 | 0 |
| PERCENT CHANGE | | | 0.0 | -13.8 | -13.8 | 0.0 | 0.0 | 0.0 | 0.0 | -16.7 | -22.0 | 0.0 | 0.0 |
| SOUTH BELOIT | WINNEBAGO | 1991 | 4072 | 4,346.8 | 177 | 0 | 2 | 3 | 3 | 17 | 141 | 9 | 2 |
| SOUTH BELOIT | WINNEBAGO | 1990 | 4072 | 5,746.6 | 234 | 0 | 1 | 1 | 9 | 35 | 181 | 6 | 1 |
| PERCENT CHANGE | | | 0.0 | -24.4 | -24.4 | 0.0 | 100.0 | 200.0 | -66.7 | -51.4 | -22.1 | 50.0 | 100.0 |
| SOUTH ELGIN | KANE | 1991 | 7474 | 3,639.3 | 272 | 0 | 0 | 3 | 4 | 37 | 220 | 5 | 3 |
| SOUTH ELGIN | KANE | 1990 | 7474 | 2,301.3 | 172 | 0 | 0 | 1 | 2 | 24 | 137 | 8 | 0 |
| PERCENT CHANGE | | | 0.0 | 58.1 | 58.1 | 0.0 | 0.0 | 200.0 | 100.0 | 54.2 | 60.6 | -37.5 | 0.0 |
| SOUTH HOLLAND | COOK | 1991 | 22105 | 4,152.9 | 918 | 0 | 4 | 16 | 15 | 160 | 525 | 195 | 3 |
| SOUTH HOLLAND | COOK | 1990 | 22105 | 3,415.5 | 755 | 2 | 2 | 15 | 12 | 166 | 424 | 129 | 5 |
| PERCENT CHANGE | | | 0.0 | 21.6 | 21.6 | -100.0 | 100.0 | 6.7 | 25.0 | -3.6 | 23.8 | 51.2 | -40.0 |
| SOUTH JACKSONVILLE | MORGAN | 1991 | 3187 | 2,321.9 | 74 | 0 | 0 | 0 | 1 | 14 | 57 | 1 | 1 |
| SOUTH JACKSONVILLE | MORGAN | 1990 | 3187 | 2,165.0 | 69 | 0 | 0 | 0 | 3 | 26 | 35 | 4 | 1 |
| PERCENT CHANGE | | | 0.0 | 7.2 | 7.2 | 0.0 | 0.0 | 0.0 | -66.7 | -46.2 | 62.9 | -75.0 | 0.0 |
| SOUTH ROXANA | MADISON | 1991 | 1961 | 2,294.7 | 45 | 0 | 0 | 0 | 2 | 11 | 28 | 0 | 4 |
| SOUTH ROXANA | MADISON | 1990 | 1961 | 3,110.7 | 61 | 0 | 2 | 1 | 1 | 17 | 35 | 4 | 1 |
| PERCENT CHANGE | | | 0.0 | -26.2 | -26.2 | 0.0 | -100.0 | -100.0 | 100.0 | -35.3 | -20.0 | -100.0 | 300.0 |
| SPARTA | RANDOLPH | 1991 | 4853 | 4,368.4 | 212 | 1 | 3 | 4 | 16 | 65 | 113 | 10 | 0 |
| SPARTA | RANDOLPH | 1990 | 4853 | 3,338.1 | 162 | 0 | 0 | 0 | 11 | 25 | 122 | 3 | 1 |
| PERCENT CHANGE | | | 0.0 | 30.9 | 30.9 | 0.0 | 0.0 | 0.0 | 45.5 | 160.0 | -7.4 | 233.3 | -100.0 |
| SPRING GROVE | MCHENRY | 1991 | 1066 | 1,594.7 | 17 | 0 | 0 | 0 | 0 | 4 | 12 | 1 | 0 |
| SPRING GROVE | MCHENRY | 4 1990 | 0 | 0.0 | 0 | 0 | 0 | 0 | 0 | 0 | 0 | 0 | 0 |
| PERCENT CHANGE | | | 0.0 | 0.0 | 0.0 | 0.0 | 0.0 | 0.0 | 0.0 | 0.0 | 0.0 | 0.0 | 0.0 |
| SPRING VALLEY | BUREAU | 1991 | 5246 | 1,772.8 | 93 | 1 | 1 | 0 | 4 | 10 | 73 | 4 | 0 |
| SPRING VALLEY | BUREAU | 1990 | 5246 | 1,429.7 | 75 | 1 | 0 | 0 | 1 | 5 | 65 | 3 | 0 |
| PERCENT CHANGE | | | 0.0 | 24.0 | 24.0 | 0.0 | 0.0 | 0.0 | 300.0 | 100.0 | 12.3 | 33.3 | 0.0 |

| | | | | | | | | | | | | | | |
|---|---|---|---|---|---|---|---|---|---|---|---|---|---|---|
| SPRINGFIELD | SANGAMON | | 1991 | 105227 | 9,649.6 | 10154 | 10 | 102 | 321 | 754 | 2385 | 6123 | 378 | 81 |
| SPRINGFIELD | SANGAMON | | 1990 | 105227 | 8,086.3 | 8509 | 12 | 105 | 206 | 737 | 1809 | 5281 | 286 | 73 |
| PERCENT CHANGE | | | | 0.0 | 19.3 | 19.3 | -16.7 | -2.9 | 55.8 | 2.3 | 31.8 | 15.9 | 32.2 | 11.0 |
| ST. ANNE | KANKAKEE | 1 | 1991 | 1153 | 1,040.8 | 12 | 0 | 0 | 0 | 1 | 3 | 3 | 5 | 0 |
| ST. ANNE | KANKAKEE | 4 | 1990 | 0 | 0.0 | 0 | 0 | 0 | 0 | 0 | 0 | 0 | 0 | 0 |
| * ST. CHARLES | KANE | | 1991 | 22501 | 4,293.1 | 966 | 0 | 6 | 12 | 20 | 108 | 788 | 22 | 10 |
| * ST. CHARLES | KANE | | 1990 | 22501 | 4,466.5 | 1005 | 0 | 4 | 4 | 22 | 135 | 818 | 14 | 8 |
| PERCENT CHANGE | | | | 0.0 | -3.9 | -3.9 | 0.0 | 50.0 | 200.0 | -9.1 | -20.0 | -3.7 | 57.1 | 25.0 |
| STANFORD | MCLEAN | 5 | 1991 | 620 | 483.9 | 3 | 0 | 0 | 0 | 0 | 2 | 1 | 0 | 0 |
| STANFORD | MCLEAN | 4 | 1990 | 0 | 0.0 | 0 | 0 | 0 | 0 | 0 | 0 | 0 | 0 | 0 |
| PERCENT CHANGE | | | | 0.0 | 0.0 | 0.0 | 0.0 | 0.0 | 0.0 | 0.0 | 0.0 | 0.0 | 0.0 | 0.0 |
| STAUNTON | MACOUPIN | 2 | 1991 | 4806 | 0.0 | 0 | 0 | 0 | 0 | 0 | 0 | 0 | 0 | 0 |
| STAUNTON | MACOUPIN | 2 | 1990 | 4806 | 0.0 | 0 | 0 | 0 | 0 | 0 | 0 | 0 | 0 | 0 |
| PERCENT CHANGE | | | | 0.0 | 0.0 | 0.0 | 0.0 | 0.0 | 0.0 | 0.0 | 0.0 | 0.0 | 0.0 | 0.0 |
| * STEGER | COOK | | 1991 | 8584 | 6,255.8 | 537 | 0 | 1 | 0 | 12 | 137 | 362 | 23 | 2 |
| * STEGER | COOK | | 1990 | 8584 | 7,793.6 | 669 | 1 | 4 | 2 | 47 | 169 | 422 | 24 | 0 |
| PERCENT CHANGE | | | | 0.0 | -19.7 | -19.7 | -100.0 | -75.0 | -100.0 | -74.5 | -18.9 | -14.2 | -4.2 | 0.0 |
| STERLING | WHITESIDE | | 1991 | 15132 | 5,200.9 | 787 | 0 | 12 | 6 | 23 | 165 | 564 | 17 | 0 |
| STERLING | WHITESIDE | | 1990 | 15132 | 4,989.4 | 755 | 0 | 13 | 2 | 9 | 161 | 558 | 9 | 3 |
| PERCENT CHANGE | | | | 0.0 | 4.2 | 4.2 | 0.0 | -7.7 | 200.0 | 155.6 | 2.5 | 1.1 | 88.9 | -100.0 |
| STICKNEY | COOK | | 1991 | 5678 | 3,768.9 | 214 | 0 | 1 | 3 | 4 | 36 | 125 | 45 | 0 |
| STICKNEY | COOK | | 1990 | 5678 | 3,892.2 | 221 | 0 | 1 | 7 | 2 | 35 | 145 | 31 | 0 |
| PERCENT CHANGE | | | | 0.0 | -3.2 | -3.2 | 0.0 | 0.0 | -57.1 | 100.0 | 2.9 | -13.8 | 45.2 | 0.0 |
| STOCKTON | JO DAVIESS | | 1991 | 1871 | 3,046.5 | 57 | 0 | 0 | 0 | 0 | 11 | 42 | 3 | 1 |
| STOCKTON | JO DAVIESS | | 1990 | 1871 | 2,351.7 | 44 | 0 | 0 | 1 | 2 | 2 | 38 | 1 | 0 |
| PERCENT CHANGE | | | | 0.0 | 29.5 | 29.5 | 0.0 | 0.0 | -100.0 | -100.0 | 450.0 | 10.5 | 200.0 | 0.0 |
| STONE PARK | COOK | | 1991 | 4383 | 4,152.4 | 182 | 0 | 1 | 8 | 13 | 44 | 75 | 38 | 3 |
| STONE PARK | COOK | | 1990 | 4383 | 3,057.3 | 134 | 2 | 0 | 6 | 11 | 24 | 56 | 34 | 1 |
| PERCENT CHANGE | | | | 0.0 | 35.8 | 35.8 | -100.0 | 0.0 | 33.3 | 18.2 | 83.3 | 33.9 | 11.8 | 200.0 |

1 ONE OR MORE MONTHS MISSING 2 NO INDEX CRIMES 3 NO RETURN FROM AGENCY 4 REPORTED THRU OTHER AGENCY
5 PARTIAL YEAR REPORTING

* Indicates Multi-County Agencies. See Appendix A

# CRIME INDEX/CRIME RATE COMPARISON-1991/1990 CONT'D
## POLICE DEPARTMENTS

| GEOGRAPHIC AREA | COUNTY | YEAR | POPULATION | RATE PER 100,000 | TOTAL CRIME INDEX | MURDER | CRIMINAL SEXUAL ASSAULT | ROBBERY | AGRVT. ASSAULT/ BATTERY | BURGLARY | THEFT | MOTOR VEHICLE THEFT | ARSON |
|---|---|---|---|---|---|---|---|---|---|---|---|---|---|
| STONINGTON | CHRISTIAN | 2 1991 | 1006 | 0.0 | 0 | 0 | 0 | 0 | 0 | 0 | 0 | 0 | 0 |
| STONINGTON | CHRISTIAN | 1990 | 1006 | 1,192.8 | 12 | 0 | 0 | 0 | 1 | 3 | 8 | 0 | 0 |
| PERCENT CHANGE | | | 0.0 | -100.0 | -100.0 | 0.0 | 0.0 | 0.0 | -100.0 | -100.0 | -100.0 | 0.0 | 0.0 |
| STREAMWOOD | COOK | 1991 | 30987 | 3,191.7 | 989 | 0 | 7 | 9 | 23 | 184 | 721 | 43 | 2 |
| STREAMWOOD | COOK | 1990 | 30987 | 3,659.6 | 1134 | 0 | 8 | 4 | 25 | 194 | 866 | 34 | 3 |
| PERCENT CHANGE | | | 0.0 | -12.8 | -12.8 | 0.0 | -12.5 | 125.0 | -8.0 | -5.2 | -16.7 | 26.5 | -33.3 |
| * STREATOR | LA SALLE | 1991 | 14121 | 2,110.3 | 298 | 0 | 3 | 1 | 17 | 81 | 187 | 6 | 3 |
| * STREATOR | LA SALLE | 1990 | 14121 | 1,579.2 | 223 | 3 | 1 | 4 | 9 | 49 | 140 | 15 | 2 |
| PERCENT CHANGE | | | 0.0 | 33.6 | 33.6 | -100.0 | 200.0 | -75.0 | 88.9 | 65.3 | 33.6 | -60.0 | 50.0 |
| SUGAR GROVE | KANE | 1991 | 2005 | 1,047.4 | 21 | 0 | 0 | 0 | 3 | 3 | 12 | 2 | 1 |
| SUGAR GROVE | KANE | 1990 | 2005 | 1,745.6 | 35 | 0 | 1 | 0 | 3 | 10 | 21 | 0 | 0 |
| PERCENT CHANGE | | | 0.0 | -40.0 | -40.0 | 0.0 | -100.0 | 0.0 | 0.0 | -70.0 | -42.9 | 0.0 | 0.0 |
| SULLIVAN | MOULTRIE | 1991 | 4354 | 1,332.1 | 58 | 0 | 0 | 0 | 3 | 11 | 43 | 1 | 0 |
| SULLIVAN | MOULTRIE | 1990 | 4354 | 1,194.3 | 52 | 0 | 0 | 0 | 5 | 13 | 31 | 2 | 1 |
| PERCENT CHANGE | | | 0.0 | 11.5 | 11.5 | 0.0 | 0.0 | 0.0 | -40.0 | -15.4 | 38.7 | -50.0 | -100.0 |
| SUMMERFIELD | ST. CLAIR | 1 1991 | 509 | 0.0 | 0 | 0 | 0 | 0 | 0 | 0 | 0 | 0 | 0 |
| SUMMERFIELD | ST. CLAIR | 1990 | 509 | 1,375.2 | 7 | 0 | 0 | 0 | 3 | 2 | 1 | 0 | 1 |
| SUMMIT | COOK | 1991 | 9971 | 4,703.6 | 469 | 1 | 2 | 37 | 30 | 103 | 210 | 79 | 7 |
| SUMMIT | COOK | 1990 | 9971 | 3,600.4 | 359 | 1 | 5 | 30 | 24 | 51 | 191 | 56 | 1 |
| PERCENT CHANGE | | | 0.0 | 30.6 | 30.6 | 0.0 | -60.0 | 23.3 | 25.0 | 102.0 | 9.9 | 41.1 | 600.0 |
| SUMNER | LAWRENCE | 1991 | 1083 | 1,662.0 | 18 | 0 | 0 | 0 | 2 | 2 | 14 | 0 | 0 |
| SUMNER | LAWRENCE | 4 1990 | 0 | 0.0 | 0 | 0 | 0 | 0 | 0 | 0 | 0 | 0 | 0 |
| PERCENT CHANGE | | | 0.0 | 0.0 | 0.0 | 0.0 | 0.0 | 0.0 | 0.0 | 0.0 | 0.0 | 0.0 | 0.0 |
| SUNNYSIDE | MCHENRY | 3 1991 | 1529 | 0.0 | 0 | 0 | 0 | 0 | 0 | 0 | 0 | 0 | 0 |
| SUNNYSIDE | MCHENRY | 3 1990 | 1529 | 0.0 | 0 | 0 | 0 | 0 | 0 | 0 | 0 | 0 | 0 |
| PERCENT CHANGE | | | 0.0 | 0.0 | 0.0 | 0.0 | 0.0 | 0.0 | 0.0 | 0.0 | 0.0 | 0.0 | 0.0 |
| SWANSEA | ST. CLAIR | 1991 | 8201 | 3,499.6 | 287 | 0 | 0 | 3 | 5 | 34 | 237 | 7 | 1 |
| SWANSEA | ST. CLAIR | 1990 | 8201 | 3,975.1 | 326 | 0 | 1 | 2 | 3 | 56 | 255 | 8 | 1 |
| PERCENT CHANGE | | | 0.0 | -12.0 | -12.0 | 0.0 | -100.0 | 50.0 | 66.7 | -39.3 | -7.1 | -12.5 | 0.0 |

| | | | | | | | | | | | | | | |
|---|---|---|---|---|---|---|---|---|---|---|---|---|---|---|
| SYCAMORE | DE KALB | 1991 | 9708 | 3,945.2 | 383 | 1 | 3 | 4 | 13 | 56 | 299 | 7 | 0 |
| SYCAMORE | DE KALB | 1990 | 9708 | 3,090.2 | 300 | 0 | 2 | 0 | 4 | 56 | 226 | 10 | 2 |
| PERCENT CHANGE | | | 0.0 | 27.7 | 27.7 | 0.0 | 50.0 | 0.0 | 225.0 | 0.0 | 32.3 | -30.0 | -100.0 |
| TAMPICO | WHITESIDE | 1 1991 | 833 | 720.3 | 6 | 0 | 0 | 0 | 3 | 0 | 3 | 0 | 0 |
| TAMPICO | WHITESIDE | 2 1990 | 833 | 0.0 | 0 | 0 | 0 | 0 | 0 | 0 | 0 | 0 | 0 |
| TAYLORVILLE | CHRISTIAN | 1991 | 11133 | 1,194.6 | 133 | 0 | 1 | 0 | 7 | 28 | 96 | 1 | 0 |
| TAYLORVILLE | CHRISTIAN | 1990 | 11133 | 1,356.3 | 151 | 0 | 0 | 1 | 7 | 39 | 104 | 0 | 0 |
| PERCENT CHANGE | | | 0.0 | -11.9 | -11.9 | 0.0 | 0.0 | -100.0 | 0.0 | -28.2 | -7.7 | 0.0 | 0.0 |
| THOMASBORO | CHAMPAIGN | 1991 | 1250 | 3,280.0 | 41 | 1 | 0 | 2 | 2 | 15 | 18 | 2 | 1 |
| THOMASBORO | CHAMPAIGN | 1990 | 1250 | 2,000.0 | 25 | 0 | 0 | 0 | 0 | 4 | 20 | 1 | 0 |
| PERCENT CHANGE | | | 0.0 | 64.0 | 64.0 | 0.0 | 0.0 | 0.0 | 0.0 | 275.0 | -10.0 | 100.0 | 0.0 |
| THOMSON | CARROLL | 2 1991 | 538 | 0.0 | 0 | 0 | 0 | 0 | 0 | 0 | 0 | 0 | 0 |
| THOMSON | CARROLL | 1990 | 538 | 371.7 | 2 | 0 | 0 | 0 | 0 | 0 | 2 | 0 | 0 |
| PERCENT CHANGE | | | 0.0 | -100.0 | -100.0 | 0.0 | 0.0 | 0.0 | 0.0 | 0.0 | -100.0 | 0.0 | 0.0 |
| THORNTON | COOK | 1991 | 2778 | 2,951.8 | 82 | 0 | 0 | 0 | 16 | 15 | 45 | 4 | 2 |
| THORNTON | COOK | 1990 | 2778 | 3,059.8 | 85 | 0 | 1 | 1 | 5 | 21 | 52 | 5 | 0 |
| PERCENT CHANGE | | | 0.0 | -3.5 | -3.5 | 0.0 | -100.0 | -100.0 | 220.0 | -28.6 | -13.5 | -20.0 | 0.0 |
| * TINLEY PARK | COOK | 1991 | 37121 | 3,440.1 | 1277 | 1 | 15 | 19 | 32 | 99 | 989 | 100 | 22 |
| * TINLEY PARK | COOK | 1990 | 37121 | 2,984.8 | 1108 | 0 | 11 | 9 | 27 | 119 | 842 | 94 | 6 |
| PERCENT CHANGE | | | 0.0 | 15.3 | 15.3 | 0.0 | 36.4 | 111.1 | 18.5 | -16.8 | 17.5 | 6.4 | 266.7 |
| TOLONO | CHAMPAIGN | 1991 | 2605 | 729.4 | 19 | 0 | 0 | 0 | 0 | 9 | 9 | 1 | 0 |
| TOLONO | CHAMPAIGN | 1990 | 2605 | 115.2 | 3 | 0 | 0 | 0 | 0 | 1 | 1 | 1 | 0 |
| PERCENT CHANGE | | | 0.0 | 533.3 | 533.3 | 0.0 | 0.0 | 0.0 | 0.0 | 800.0 | 800.0 | 0.0 | 0.0 |
| TONICA | LA SALLE | 1 1991 | 715 | 0.0 | 0 | 0 | 0 | 0 | 0 | 0 | 0 | 0 | 0 |
| TONICA | LA SALLE | 1990 | 715 | 559.4 | 4 | 0 | 0 | 0 | 0 | 4 | 0 | 0 | 0 |
| TOWER LAKES | LAKE | 2 1991 | 1333 | 0.0 | 0 | 0 | 0 | 0 | 0 | 0 | 0 | 0 | 0 |
| TOWER LAKES | LAKE | 1990 | 1333 | 225.1 | 3 | 0 | 0 | 0 | 0 | 2 | 1 | 0 | 0 |
| PERCENT CHANGE | | | 0.0 | -100.0 | -100.0 | 0.0 | 0.0 | 0.0 | 0.0 | -100.0 | -100.0 | 0.0 | 0.0 |

1 ONE OR MORE MONTHS MISSING 2 NO INDEX CRIMES 3 NO RETURN FROM AGENCY 4 REPORTED THRU OTHER AGENCY
5 PARTIAL YEAR REPORTING

* Indicates Multi-County Agencies. See Appendix A

# CRIME INDEX/CRIME RATE COMPARISON-1991/1990 CONT'D
## POLICE DEPARTMENTS

| GEOGRAPHIC AREA | COUNTY | YEAR | POPULATION | RATE PER 100,000 | TOTAL CRIME INDEX | MURDER | CRIMINAL SEXUAL ASSAULT | ROBBERY | AGRVT. ASSAULT/ BATTERY | BURGLARY | THEFT | MOTOR VEHICLE THEFT | ARSON |
|---|---|---|---|---|---|---|---|---|---|---|---|---|---|
| TREMONT | TAZEWELL | 1991 | 2088 | 670.5 | 14 | 0 | 0 | 0 | 3 | 3 | 6 | 2 | 0 |
| TREMONT | TAZEWELL | 1990 | 2088 | 766.3 | 16 | 0 | 0 | 0 | 1 | 1 | 13 | 1 | 0 |
| PERCENT CHANGE | | | 0.0 | -12.5 | -12.5 | 0.0 | 0.0 | 0.0 | 200.0 | 200.0 | -53.8 | 100.0 | 0.0 |
| TRENTON | CLINTON | 1991 | 2481 | 1,652.6 | 41 | 0 | 0 | 0 | 5 | 8 | 25 | 3 | 0 |
| TRENTON | CLINTON | 1990 | 2481 | 1,370.4 | 34 | 0 | 1 | 0 | 1 | 8 | 23 | 1 | 0 |
| PERCENT CHANGE | | | 0.0 | 20.6 | 20.6 | 0.0 | -100.0 | 0.0 | 400.0 | 0.0 | 8.7 | 200.0 | 0.0 |
| TROY | MADISON | 1991 | 6046 | 4,829.6 | 292 | 0 | 1 | 2 | 6 | 35 | 234 | 13 | 1 |
| TROY | MADISON | 1990 | 6046 | 4,118.4 | 249 | 1 | 2 | 3 | 4 | 43 | 183 | 13 | 0 |
| PERCENT CHANGE | | | 0.0 | 17.3 | 17.3 | -100.0 | -50.0 | -33.3 | 50.0 | -18.6 | 27.9 | 0.0 | 0.0 |
| TUSCOLA | DOUGLAS | 1991 | 4155 | 2,310.5 | 96 | 0 | 1 | 0 | 3 | 24 | 64 | 4 | 0 |
| TUSCOLA | DOUGLAS | 1990 | 4155 | 2,864.0 | 119 | 0 | 1 | 0 | 5 | 20 | 89 | 4 | 0 |
| PERCENT CHANGE | | | 0.0 | -19.3 | -19.3 | 0.0 | 0.0 | 0.0 | -40.0 | 20.0 | -28.1 | 0.0 | 0.0 |
| * UNIVERSITY PARK | WILL | 1991 | 6204 | 6,141.2 | 381 | 1 | 2 | 3 | 11 | 76 | 236 | 52 | 0 |
| * UNIVERSITY PARK | WILL | 1990 | 6204 | 6,447.5 | 400 | 0 | 2 | 5 | 23 | 98 | 202 | 68 | 2 |
| PERCENT CHANGE | | | 0.0 | -4.8 | -4.8 | 0.0 | 0.0 | -40.0 | -52.2 | -22.4 | 16.8 | -23.5 | -100.0 |
| URBANA | CHAMPAIGN | 1991 | 36344 | 5,717.6 | 2078 | 0 | 26 | 49 | 111 | 528 | 1300 | 50 | 14 |
| URBANA | CHAMPAIGN | 1990 | 36344 | 5,296.6 | 1925 | 1 | 17 | 26 | 105 | 379 | 1334 | 54 | 9 |
| PERCENT CHANGE | | | 0.0 | 7.9 | 7.9 | -100.0 | 52.9 | 88.5 | 5.7 | 39.3 | -2.5 | -7.4 | 55.6 |
| VANDALIA | FAYETTE | 1991 | 6114 | 2,093.6 | 128 | 0 | 0 | 0 | 0 | 25 | 95 | 8 | 0 |
| VANDALIA | FAYETTE | 1990 | 6114 | 2,077.2 | 127 | 0 | 0 | 0 | 6 | 10 | 106 | 3 | 2 |
| PERCENT CHANGE | | | 0.0 | 0.8 | 0.8 | 0.0 | 0.0 | 0.0 | -100.0 | 150.0 | -10.4 | 166.7 | -100.0 |
| VENICE | MADISON | 1991 | 3571 | 5,628.7 | 201 | 3 | 5 | 13 | 24 | 58 | 85 | 8 | 5 |
| VENICE | MADISON | 1990 | 3571 | 7,392.9 | 264 | 0 | 5 | 20 | 19 | 78 | 122 | 17 | 3 |
| PERCENT CHANGE | | | 0.0 | -23.9 | -23.9 | 0.0 | 0.0 | -35.0 | 26.3 | -25.6 | -30.3 | -52.9 | 66.7 |
| VERNON HILLS | LAKE | 1991 | 15319 | 5,992.6 | 918 | 0 | 3 | 2 | 12 | 57 | 818 | 25 | 1 |
| VERNON HILLS | LAKE | 1990 | 15319 | 5,483.4 | 840 | 0 | 4 | 1 | 11 | 80 | 709 | 32 | 3 |
| PERCENT CHANGE | | | 0.0 | 9.3 | 9.3 | 0.0 | -25.0 | 100.0 | 9.1 | -28.8 | 15.4 | -21.9 | -66.7 |
| VIENNA | JOHNSON | 1 1991 | 1446 | 622.4 | 9 | 0 | 0 | 0 | 1 | 0 | 7 | 1 | 0 |
| VIENNA | JOHNSON | 1990 | 1446 | 1,037.3 | 15 | 0 | 0 | 0 | 2 | 0 | 13 | 0 | 0 |

| | | | | | | | | | | | | | |
|---|---|---|---|---|---|---|---|---|---|---|---|---|---|
| VILLA GROVE | DOUGLAS | 1991 | 2734 | 1,097.3 | 30 | 0 | 0 | 1 | 2 | 6 | 19 | 1 | 1 |
| VILLA GROVE | DOUGLAS | 1990 | 2734 | 1,316.8 | 36 | 0 | 0 | 0 | 0 | 5 | 30 | 1 | 0 |
| PERCENT CHANGE | | | 0.0 | -16.7 | -16.7 | 0.0 | 0.0 | 0.0 | 0.0 | 20.0 | -36.7 | 0.0 | 0.0 |
| VILLA PARK | DU PAGE | 1991 | 22253 | 5,675.6 | 1263 | 1 | 2 | 11 | 25 | 216 | 934 | 69 | 5 |
| VILLA PARK | DU PAGE | 1990 | 22253 | 5,576.8 | 1241 | 1 | 2 | 27 | 19 | 146 | 977 | 66 | 3 |
| PERCENT CHANGE | | | 0.0 | 1.8 | 1.8 | 0.0 | 0.0 | -59.3 | 31.6 | 47.9 | -4.4 | 4.5 | 66.7 |
| * VIRDEN | MACOUPIN | 1991 | 3635 | 2,283.4 | 83 | 1 | 3 | 1 | 4 | 21 | 53 | 0 | 0 |
| * VIRDEN | MACOUPIN | 1990 | 3635 | 1,843.2 | 67 | 0 | 1 | 0 | 1 | 10 | 51 | 3 | 1 |
| PERCENT CHANGE | | | 0.0 | 23.9 | 23.9 | 0.0 | 200.0 | 0.0 | 300.0 | 110.0 | 3.9 | -100.0 | -100.0 |
| * WAMAC | MARION | 1991 | 1501 | 1,265.8 | 19 | 0 | 1 | 0 | 2 | 5 | 9 | 2 | 0 |
| * WAMAC | MARION | 2 1990 | 1501 | 0.0 | 0 | 0 | 0 | 0 | 0 | 0 | 0 | 0 | 0 |
| PERCENT CHANGE | | | 0.0 | 0.0 | 0.0 | 0.0 | 0.0 | 0.0 | 0.0 | 0.0 | 0.0 | 0.0 | 0.0 |
| WARREN | JO DAVIESS | 1991 | 1550 | 645.2 | 10 | 0 | 0 | 0 | 0 | 1 | 8 | 1 | 0 |
| WARREN | JO DAVIESS | 1990 | 1550 | 516.1 | 8 | 0 | 0 | 0 | 0 | 2 | 6 | 0 | 0 |
| PERCENT CHANGE | | | 0.0 | 25.0 | 25.0 | 0.0 | 0.0 | 0.0 | 0.0 | -50.0 | 33.3 | 0.0 | 0.0 |
| WARRENSBURG | MACON | 1991 | 1274 | 863.4 | 11 | 0 | 0 | 0 | 0 | 1 | 9 | 1 | 0 |
| WARRENSBURG | MACON | 1990 | 1274 | 1,805.3 | 23 | 0 | 0 | 0 | 0 | 6 | 17 | 0 | 0 |
| PERCENT CHANGE | | | 0.0 | -52.2 | -52.2 | 0.0 | 0.0 | 0.0 | 0.0 | -83.3 | -47.1 | 0.0 | 0.0 |
| WARRENVILLE | DU PAGE | 1991 | 11333 | 2,620.7 | 297 | 0 | 3 | 1 | 1 | 35 | 244 | 11 | 2 |
| WARRENVILLE | DU PAGE | 1990 | 11333 | 2,920.7 | 331 | 0 | 2 | 0 | 4 | 70 | 244 | 11 | 0 |
| PERCENT CHANGE | | | 0.0 | -10.3 | -10.3 | 0.0 | 50.0 | 0.0 | -75.0 | -50.0 | 0.0 | 0.0 | 0.0 |
| WASHINGTON | TAZEWELL | 1991 | 10099 | 2,148.7 | 217 | 0 | 2 | 0 | 5 | 24 | 182 | 4 | 0 |
| WASHINGTON | TAZEWELL | 1990 | 10099 | 2,297.3 | 232 | 0 | 0 | 2 | 7 | 42 | 175 | 6 | 0 |
| PERCENT CHANGE | | | 0.0 | -6.5 | -6.5 | 0.0 | 0.0 | -100.0 | -28.6 | -42.9 | 4.0 | -33.3 | 0.0 |
| WASHINGTON PARK | ST. CLAIR | 1991 | 7431 | 8,383.8 | 623 | 3 | 0 | 41 | 38 | 259 | 159 | 121 | 2 |
| WASHINGTON PARK | ST. CLAIR | 1990 | 7431 | 10,469.7 | 778 | 7 | 4 | 42 | 49 | 324 | 207 | 144 | 1 |
| PERCENT CHANGE | | | 0.0 | -19.9 | -19.9 | -57.1 | -100.0 | -2.4 | -22.4 | -20.1 | -23.2 | -16.0 | 100.0 |
| WATERLOO | MONROE | 1991 | 5072 | 3,233.4 | 164 | 1 | 1 | 4 | 8 | 29 | 119 | 2 | 0 |
| WATERLOO | MONROE | 1990 | 5072 | 177.4 | 9 | 0 | 0 | 0 | 0 | 1 | 7 | 0 | 1 |
| PERCENT CHANGE | | | 0.0 | 1,722.2 | 1,722.2 | 0.0 | 0.0 | 0.0 | 0.0 | 2,800.0 | 1,600.0 | 0.0 | -100.0 |

1 ONE OR MORE MONTHS MISSING 2 NO INDEX CRIMES 3 NO RETURN FROM AGENCY 4 REPORTED THRU OTHER AGENCY
5 PARTIAL YEAR REPORTING
* Indicates Multi-County Agencies. See Appendix A

# CRIME INDEX/CRIME RATE COMPARISON-1991/1990 CONT'D
## POLICE DEPARTMENTS

| GEOGRAPHIC AREA | COUNTY | YEAR | POPULATION | RATE PER 100,000 | TOTAL CRIME INDEX | MURDER | CRIMINAL SEXUAL ASSAULT | ROBBERY | AGRVT. ASSAULT/ BATTERY | BURGLARY | THEFT | MOTOR VEHICLE THEFT | ARSON |
|---|---|---|---|---|---|---|---|---|---|---|---|---|---|
| WATSEKA | IROQUOIS | 1991 | 5424 | 3,226.4 | 175 | 0 | 1 | 0 | 14 | 23 | 126 | 7 | 4 |
| WATSEKA | IROQUOIS | 1990 | 5424 | 3,097.3 | 168 | 0 | 0 | 0 | 17 | 21 | 126 | 4 | 0 |
| PERCENT CHANGE | | | 0.0 | 4.2 | 4.2 | 0.0 | 0.0 | 0.0 | -17.6 | 9.5 | 0.0 | 75.0 | 0.0 |
| WAUCONDA | LAKE | 1991 | 6294 | 4,226.2 | 266 | 0 | 2 | 1 | 4 | 42 | 200 | 16 | 1 |
| WAUCONDA | LAKE | 1990 | 6294 | 4,067.4 | 256 | 0 | 0 | 0 | 4 | 43 | 200 | 7 | 2 |
| PERCENT CHANGE | | | 0.0 | 3.9 | 3.9 | 0.0 | 0.0 | 0.0 | 0.0 | -2.3 | 0.0 | 128.6 | -50.0 |
| WAUKEGAN | LAKE | 1991 | 69392 | 6,957.6 | 4828 | 2 | 28 | 216 | 240 | 699 | 3377 | 247 | 19 |
| WAUKEGAN | LAKE | 1990 | 69392 | 7,185.3 | 4986 | 5 | 50 | 197 | 301 | 719 | 3419 | 268 | 27 |
| PERCENT CHANGE | | | 0.0 | -3.2 | -3.2 | -60.0 | -44.0 | 9.6 | -20.3 | -2.8 | -1.2 | -7.8 | -29.6 |
| * WAYNE | DU PAGE | 2 1991 | 1541 | 0.0 | 0 | 0 | 0 | 0 | 0 | 0 | 0 | 0 | 0 |
| * WAYNE | DU PAGE | 1990 | 1541 | 129.8 | 2 | 0 | 0 | 0 | 0 | 1 | 1 | 0 | 0 |
| PERCENT CHANGE | | | 0.0 | -100.0 | -100.0 | 0.0 | 0.0 | 0.0 | 0.0 | -100.0 | -100.0 | 0.0 | 0.0 |
| WEST CHICAGO | DU PAGE | 1991 | 14796 | 4,940.5 | 731 | 1 | 7 | 7 | 13 | 162 | 495 | 40 | 6 |
| WEST CHICAGO | DU PAGE | 1990 | 14796 | 5,285.2 | 782 | 0 | 1 | 4 | 24 | 106 | 593 | 50 | 4 |
| PERCENT CHANGE | | | 0.0 | -6.5 | -6.5 | 0.0 | 600.0 | 75.0 | -45.8 | 52.8 | -16.5 | -20.0 | 50.0 |
| WEST CITY | FRANKLIN | 1991 | 747 | 3,882.2 | 29 | 0 | 0 | 0 | 4 | 5 | 20 | 0 | 0 |
| WEST CITY | FRANKLIN | 1990 | 747 | 4,953.1 | 37 | 0 | 0 | 0 | 0 | 2 | 34 | 1 | 0 |
| PERCENT CHANGE | | | 0.0 | -21.6 | -21.6 | 0.0 | 0.0 | 0.0 | 0.0 | 150.0 | -41.2 | -100.0 | 0.0 |
| WEST DUNDEE | KANE | 1991 | 3728 | 14,833.7 | 553 | 0 | 1 | 3 | 7 | 17 | 510 | 15 | 0 |
| WEST DUNDEE | KANE | 1990 | 3728 | 15,021.5 | 560 | 0 | 1 | 6 | 4 | 26 | 506 | 16 | 1 |
| PERCENT CHANGE | | | 0.0 | -1.3 | -1.3 | 0.0 | 0.0 | -50.0 | 75.0 | -34.6 | 0.8 | -6.3 | -100.0 |
| WEST FRANKFORT | FRANKLIN | 1 1991 | 8526 | 304.9 | 26 | 0 | 0 | 2 | 5 | 4 | 15 | 0 | 0 |
| WEST FRANKFORT | FRANKLIN | 1990 | 8526 | 316.7 | 27 | 0 | 0 | 0 | 3 | 4 | 20 | 0 | 0 |
| WESTCHESTER | COOK | 1991 | 17301 | 2,826.4 | 489 | 0 | 0 | 12 | 7 | 102 | 330 | 36 | 2 |
| WESTCHESTER | COOK | 1990 | 17301 | 3,109.6 | 538 | 0 | 0 | 11 | 3 | 113 | 352 | 58 | 1 |
| PERCENT CHANGE | | | 0.0 | -9.1 | -9.1 | 0.0 | 0.0 | 9.1 | 133.3 | -9.7 | -6.3 | -37.9 | 100.0 |
| WESTERN SPRINGS | COOK | 1991 | 11984 | 2,169.6 | 260 | 0 | 1 | 1 | 3 | 56 | 192 | 3 | 4 |
| WESTERN SPRINGS | COOK | 1990 | 11984 | 1,860.8 | 223 | 0 | 1 | 0 | 2 | 58 | 155 | 7 | 0 |
| PERCENT CHANGE | | | 0.0 | 16.6 | 16.6 | 0.0 | 0.0 | 0.0 | 50.0 | -3.4 | 23.9 | -57.1 | 0.0 |

| | | | | | | | | | | | | | | |
|---|---|---|---|---|---|---|---|---|---|---|---|---|---|---|
| WESTMONT | DU PAGE | 1991 | 21228 | 3,547.2 | 753 | 1 | 3 | 5 | 22 | 128 | 535 | 57 | 2 |
| WESTMONT | DU PAGE | 1990 | 21228 | 3,745.1 | 795 | 0 | 4 | 9 | 20 | 148 | 558 | 52 | 4 |
| PERCENT CHANGE | | | 0.0 | -5.3 | -5.3 | 0.0 | -25.0 | -44.4 | 10.0 | -13.5 | -4.1 | 9.6 | -50.0 |
| WHEATON | DU PAGE | 1991 | 51464 | 2,879.7 | 1482 | 0 | 1 | 10 | 27 | 234 | 1166 | 37 | 7 |
| WHEATON | DU PAGE | 1990 | 51464 | 2,603.8 | 1340 | 0 | 3 | 6 | 18 | 236 | 1039 | 37 | 1 |
| PERCENT CHANGE | | | 0.0 | 10.6 | 10.6 | 0.0 | -66.7 | 66.7 | 50.0 | -0.8 | 12.2 | 0.0 | 600.0 |
| * WHEELING | COOK | 1991 | 29911 | 3,523.8 | 1054 | 1 | 10 | 7 | 39 | 142 | 806 | 45 | 4 |
| * WHEELING | COOK | 1990 | 29911 | 3,222.9 | 964 | 0 | 4 | 7 | 38 | 141 | 740 | 29 | 5 |
| PERCENT CHANGE | | | 0.0 | 9.3 | 9.3 | 0.0 | 150.0 | 0.0 | 2.6 | 0.7 | 8.9 | 55.2 | -20.0 |
| WHITE HALL | GREENE | 1991 | 2814 | 3,091.7 | 87 | 0 | 3 | 1 | 1 | 15 | 65 | 0 | 2 |
| WHITE HALL | GREENE | 1990 | 2814 | 2,985.1 | 84 | 1 | 3 | 0 | 5 | 7 | 66 | 2 | 0 |
| PERCENT CHANGE | | | 0.0 | 3.6 | 3.6 | -100.0 | 0.0 | 0.0 | -80.0 | 114.3 | -1.5 | -100.0 | 0.0 |
| WILLIAMSFIELD | KNOX | 2 1991 | 571 | 0.0 | 0 | 0 | 0 | 0 | 0 | 0 | 0 | 0 | 0 |
| WILLIAMSFIELD | KNOX | 2 1990 | 571 | 0.0 | 0 | 0 | 0 | 0 | 0 | 0 | 0 | 0 | 0 |
| PERCENT CHANGE | | | 0.0 | 0.0 | 0.0 | 0.0 | 0.0 | 0.0 | 0.0 | 0.0 | 0.0 | 0.0 | 0.0 |
| * WILLOW SPRINGS | COOK | 1991 | 4509 | 2,661.3 | 120 | 0 | 1 | 0 | 0 | 14 | 94 | 10 | 1 |
| * WILLOW SPRINGS | COOK | 1990 | 4509 | 1,242.0 | 56 | 0 | 0 | 0 | 2 | 26 | 20 | 8 | 0 |
| PERCENT CHANGE | | | 0.0 | 114.3 | 114.3 | 0.0 | 0.0 | 0.0 | -100.0 | -46.2 | 370.0 | 25.0 | 0.0 |
| WILLOWBROOK | DU PAGE | 1991 | 8598 | 4,652.2 | 400 | 1 | 0 | 4 | 4 | 45 | 313 | 33 | 0 |
| WILLOWBROOK | DU PAGE | 1990 | 8598 | 5,094.2 | 438 | 0 | 2 | 5 | 5 | 71 | 323 | 31 | 1 |
| PERCENT CHANGE | | | 0.0 | -8.7 | -8.7 | 0.0 | -100.0 | -20.0 | -20.0 | -36.6 | -3.1 | 6.5 | -100.0 |
| WILMETTE | COOK | 1991 | 26690 | 2,656.4 | 709 | 0 | 2 | 5 | 8 | 165 | 488 | 37 | 4 |
| WILMETTE | COOK | 1990 | 26690 | 2,693.9 | 719 | 0 | 1 | 1 | 4 | 200 | 490 | 22 | 1 |
| PERCENT CHANGE | | | 0.0 | -1.4 | -1.4 | 0.0 | 100.0 | 400.0 | 100.0 | -17.5 | -0.4 | 68.2 | 300.0 |
| WILMINGTON | WILL | 1991 | 4743 | 4,090.2 | 194 | 0 | 5 | 5 | 18 | 40 | 108 | 16 | 2 |
| WILMINGTON | WILL | 1990 | 4743 | 3,774.0 | 179 | 1 | 1 | 1 | 11 | 44 | 111 | 7 | 3 |
| PERCENT CHANGE | | | 0.0 | 8.4 | 8.4 | -100.0 | 400.0 | 400.0 | 63.6 | -9.1 | -2.7 | 128.6 | -33.3 |
| WINCHESTER | SCOTT | 2 1991 | 1769 | 0.0 | 0 | 0 | 0 | 0 | 0 | 0 | 0 | 0 | 0 |
| WINCHESTER | SCOTT | 2 1990 | 1769 | 0.0 | 0 | 0 | 0 | 0 | 0 | 0 | 0 | 0 | 0 |
| PERCENT CHANGE | | | 0.0 | 0.0 | 0.0 | 0.0 | 0.0 | 0.0 | 0.0 | 0.0 | 0.0 | 0.0 | 0.0 |

**1 ONE OR MORE MONTHS MISSING 2 NO INDEX CRIMES 3 NO RETURN FROM AGENCY 4 REPORTED THRU OTHER AGENCY**
**5 PARTIAL YEAR REPORTING**
*** Indicates Multi-County Agencies. See Appendix A**

# CRIME INDEX/CRIME RATE COMPARISON-1991/1990 CONT'D
## POLICE DEPARTMENTS

| GEOGRAPHIC AREA | COUNTY | YEAR | POPULATION | RATE PER 100,000 | TOTAL CRIME INDEX | MURDER | CRIMINAL SEXUAL ASSAULT | ROBBERY | AGRVT. ASSAULT/ BATTERY | BURGLARY | THEFT | MOTOR VEHICLE THEFT | ARSON |
|---|---|---|---|---|---|---|---|---|---|---|---|---|---|
| WINFIELD | DU PAGE | 1991 | 7096 | 1,662.9 | 118 | 0 | 0 | 1 | 3 | 21 | 91 | 1 | 1 |
| WINFIELD | DU PAGE | 1990 | 7096 | 1,437.4 | 102 | 1 | 0 | 1 | 1 | 7 | 84 | 8 | 0 |
| PERCENT CHANGE | | | 0.0 | 15.7 | 15.7 | -100.0 | 0.0 | 0.0 | 200.0 | 200.0 | 8.3 | -87.5 | 0.0 |
| WINNEBAGO | WINNEBAGO | 1991 | 1840 | 1,195.7 | 22 | 0 | 0 | 0 | 0 | 11 | 10 | 1 | 0 |
| WINNEBAGO | WINNEBAGO | 1990 | 1840 | 1,684.8 | 31 | 0 | 0 | 0 | 2 | 6 | 22 | 1 | 0 |
| PERCENT CHANGE | | | 0.0 | -29.0 | -29.0 | 0.0 | 0.0 | 0.0 | -100.0 | 83.3 | -54.5 | 0.0 | 0.0 |
| WINNETKA | COOK | 1991 | 12174 | 2,686.1 | 327 | 0 | 1 | 3 | 4 | 90 | 220 | 8 | 1 |
| WINNETKA | COOK | 1990 | 12174 | 2,735.3 | 333 | 2 | 2 | 3 | 0 | 112 | 211 | 3 | 0 |
| PERCENT CHANGE | | | 0.0 | -1.8 | -1.8 | -100.0 | -50.0 | 0.0 | 0.0 | -19.6 | 4.3 | 166.7 | 0.0 |
| WINTHROP HARBOR | LAKE | 1991 | 6240 | 3,525.6 | 220 | 0 | 2 | 1 | 11 | 42 | 152 | 11 | 1 |
| WINTHROP HARBOR | LAKE | 1990 | 6240 | 2,596.2 | 162 | 0 | 3 | 0 | 7 | 21 | 125 | 4 | 2 |
| PERCENT CHANGE | | | 0.0 | 35.8 | 35.8 | 0.0 | -33.3 | 0.0 | 57.1 | 100.0 | 21.6 | 175.0 | -50.0 |
| WITT | MONTGOMERY | 1991 | 866 | 115.5 | 1 | 0 | 0 | 0 | 1 | 0 | 0 | 0 | 0 |
| WITT | MONTGOMERY | 1990 | 866 | 115.5 | 1 | 0 | 0 | 0 | 0 | 0 | 0 | 1 | 0 |
| PERCENT CHANGE | | | 0.0 | 0.0 | 0.0 | 0.0 | 0.0 | 0.0 | 0.0 | 0.0 | 0.0 | -100.0 | 0.0 |
| WOOD DALE | DU PAGE | 1991 | 12425 | 2,937.6 | 365 | 0 | 0 | 4 | 8 | 63 | 261 | 28 | 1 |
| WOOD DALE | DU PAGE | 1990 | 12425 | 3,871.2 | 481 | 1 | 0 | 5 | 11 | 76 | 355 | 27 | 6 |
| PERCENT CHANGE | | | 0.0 | -24.1 | -24.1 | -100.0 | 0.0 | -20.0 | -27.3 | -17.1 | -26.5 | 3.7 | -83.3 |
| WOOD RIVER | MADISON | 1991 | 11490 | 7,380.3 | 848 | 0 | 2 | 7 | 22 | 124 | 642 | 41 | 10 |
| WOOD RIVER | MADISON | 1990 | 11490 | 5,926.9 | 681 | 0 | 1 | 1 | 24 | 84 | 539 | 24 | 8 |
| PERCENT CHANGE | | | 0.0 | 24.5 | 24.5 | 0.0 | 100.0 | 600.0 | -8.3 | 47.6 | 19.1 | 70.8 | 25.0 |
| WOODHULL | HENRY | 1991 | 808 | 1,608.9 | 13 | 0 | 0 | 0 | 0 | 3 | 10 | 0 | 0 |
| WOODHULL | HENRY | 1990 | 808 | 1,485.1 | 12 | 0 | 0 | 0 | 1 | 0 | 10 | 1 | 0 |
| PERCENT CHANGE | | | 0.0 | 8.3 | 8.3 | 0.0 | 0.0 | 0.0 | -100.0 | 0.0 | 0.0 | -100.0 | 0.0 |
| * WOODRIDGE | DU PAGE | 1991 | 26256 | 4,109.5 | 1079 | 0 | 9 | 10 | 46 | 152 | 783 | 63 | 16 |
| * WOODRIDGE | DU PAGE | 1990 | 26256 | 3,930.5 | 1032 | 0 | 11 | 13 | 52 | 170 | 713 | 60 | 13 |
| PERCENT CHANGE | | | 0.0 | 4.6 | 4.6 | 0.0 | -18.2 | -23.1 | -11.5 | -10.6 | 9.8 | 5.0 | 23.1 |
| WOODSTOCK | MCHENRY | 1991 | 14353 | 3,197.9 | 459 | 0 | 0 | 1 | 17 | 40 | 383 | 16 | 2 |
| WOODSTOCK | MCHENRY | 1990 | 14353 | 3,260.6 | 468 | 0 | 1 | 1 | 23 | 64 | 367 | 12 | 0 |
| PERCENT CHANGE | | | 0.0 | -1.9 | -1.9 | 0.0 | -100.0 | 0.0 | -26.1 | -37.5 | 4.4 | 33.3 | 0.0 |

| | | | | | | | | | | | | | |
|---|---|---|---|---|---|---|---|---|---|---|---|---|---|
| WORTH | COOK | 1991 | 11208 | 2,551.7 | 286 | 0 | 0 | 0 | 3 | 65 | 189 | 28 | 1 |
| WORTH | COOK | 1990 | 11208 | 2,685.6 | 301 | 0 | 1 | 4 | 6 | 64 | 193 | 32 | 1 |
| PERCENT CHANGE | | | 0.0 | -5.0 | -5.0 | 0.0 | -100.0 | -100.0 | -50.0 | 1.6 | -2.1 | -12.5 | 0.0 |
| YATES CITY | KNOX | 1991 | 760 | 657.9 | 5 | 0 | 0 | 0 | 0 | 1 | 4 | 0 | 0 |
| YATES CITY | KNOX | 1990 | 760 | 657.9 | 5 | 0 | 0 | 0 | 1 | 1 | 2 | 1 | 0 |
| PERCENT CHANGE | | | 0.0 | 0.0 | 0.0 | 0.0 | 0.0 | 0.0 | -100.0 | 0.0 | 100.0 | -100.0 | 0.0 |
| YORKVILLE | KENDALL | 1991 | 3925 | 5,605.1 | 220 | 0 | 1 | 1 | 6 | 46 | 163 | 3 | 0 |
| YORKVILLE | KENDALL | 1990 | 3925 | 4,713.4 | 185 | 0 | 1 | 1 | 5 | 29 | 144 | 4 | 1 |
| PERCENT CHANGE | | | 0.0 | 18.9 | 18.9 | 0.0 | 0.0 | 0.0 | 20.0 | 58.6 | 13.2 | -25.0 | -100.0 |
| ZEIGLER | FRANKLIN | 1991 | 1746 | 3,035.5 | 53 | 0 | 2 | 0 | 8 | 15 | 28 | 0 | 0 |
| ZEIGLER | FRANKLIN | 1990 | 1746 | 2,233.7 | 39 | 0 | 2 | 0 | 9 | 9 | 19 | 0 | 0 |
| PERCENT CHANGE | | | 0.0 | 35.9 | 35.9 | 0.0 | 0.0 | 0.0 | -11.1 | 66.7 | 47.4 | 0.0 | 0.0 |
| ZION | LAKE | 1991 | 19775 | 7,676.4 | 1518 | 1 | 23 | 40 | 96 | 350 | 938 | 63 | 7 |
| ZION | LAKE | 1990 | 19775 | 7,388.1 | 1461 | 1 | 20 | 39 | 155 | 236 | 952 | 52 | 6 |
| PERCENT CHANGE | | | 0.0 | 3.9 | 3.9 | 0.0 | 15.0 | 2.6 | -38.1 | 48.3 | -1.5 | 21.2 | 16.7 |

1 ONE OR MORE MONTHS MISSING 2 NO INDEX CRIMES 3 NO RETURN FROM AGENCY 4 REPORTED THRU OTHER AGENCY
5 PARTIAL YEAR REPORTING
* Indicates Multi-County Agencies. See Appendix A

# CRIME INDEX/CRIME RATE COMPARISON-1991/1990
## SHERIFFS' OFFICES

| GEOGRAPHIC AREA | YEAR | POPULATION | RATE PER 100,000 | TOTAL CRIME INDEX | MURDER | CRIMINAL SEXUAL ASSAULT | ROBBERY | AGRVT. ASSAULT/ BATTERY | BURGLARY | THEFT | MOTOR VEHICLE THEFT | ARSON |
|---|---|---|---|---|---|---|---|---|---|---|---|---|
| SHERIFFS' OFFICES TOTAL | 1991 | 2239718 | 1,975.7 | 44249 | 47 | 591 | 362 | 1847 | 13651 | 24671 | 2720 | 360 |
| | 1990 | 2257134 | 1,979.1 | 44670 | 37 | 523 | 353 | 2161 | 13192 | 25374 | 2688 | 342 |
| PERCENT CHANGE | | -0.8 | -0.2 | -0.9 | 27.0 | 13.0 | 2.5 | -14.5 | 3.5 | -2.8 | 1.2 | 5.3 |
| ADAMS S.O. | 1991 | 25179 | 1,322.5 | 333 | 0 | 8 | 0 | 7 | 127 | 173 | 15 | 3 |
| ADAMS S.O. | 1990 | 25179 | 1,525.1 | 384 | 0 | 4 | 2 | 9 | 161 | 196 | 8 | 4 |
| PERCENT CHANGE | | 0.0 | -13.3 | -13.3 | 0.0 | 100.0 | -100.0 | -22.2 | -21.1 | -11.7 | 87.5 | -25.0 |
| ALEXANDER S.O. | 1991 | 5780 | 2,162.6 | 125 | 0 | 4 | 2 | 13 | 28 | 71 | 7 | 0 |
| ALEXANDER S.O. | 1990 | 5780 | 1,366.8 | 79 | 0 | 3 | 0 | 11 | 32 | 31 | 2 | 0 |
| PERCENT CHANGE | | 0.0 | 58.2 | 58.2 | 0.0 | 33.3 | 0.0 | 18.2 | -12.5 | 129.0 | 250.0 | 0.0 |
| BOND S.O. | 1991 | 10185 | 1,237.1 | 126 | 0 | 0 | 1 | 8 | 56 | 56 | 5 | 0 |
| BOND S.O. | 1990 | 10185 | 1,354.9 | 138 | 0 | 0 | 1 | 4 | 72 | 44 | 17 | 0 |
| PERCENT CHANGE | | 0.0 | -8.7 | -8.7 | 0.0 | 0.0 | 0.0 | 100.0 | -22.2 | 27.3 | -70.6 | 0.0 |
| BOONE S.O. | 1991 | 14848 | 1,926.2 | 286 | 0 | 7 | 1 | 8 | 59 | 195 | 13 | 3 |
| BOONE S.O. | 1990 | 14848 | 2,168.6 | 322 | 0 | 8 | 1 | 12 | 76 | 206 | 17 | 2 |
| PERCENT CHANGE | | 0.0 | -11.2 | -11.2 | 0.0 | -12.5 | 0.0 | -33.3 | -22.4 | -5.3 | -23.5 | 50.0 |
| BROWN S.O. | 1991 | 3914 | 1,788.5 | 70 | 0 | 0 | 0 | 0 | 42 | 25 | 3 | 0 |
| BROWN S.O. | 1990 | 3914 | 1,124.2 | 44 | 0 | 1 | 0 | 1 | 18 | 24 | 0 | 0 |
| PERCENT CHANGE | | 0.0 | 59.1 | 59.1 | 0.0 | -100.0 | 0.0 | -100.0 | 133.3 | 4.2 | 0.0 | 0.0 |
| BUREAU S.O. | 1 1991 | 21516 | 818.0 | 176 | 0 | 1 | 0 | 7 | 33 | 130 | 5 | 0 |
| BUREAU S.O. | 1990 | 21516 | 1,161.9 | 250 | 0 | 2 | 0 | 6 | 55 | 175 | 12 | 0 |
| CALHOUN S.O. | 1991 | 5322 | 770.4 | 41 | 0 | 0 | 0 | 0 | 22 | 17 | 2 | 0 |
| CALHOUN S.O. | 1 1990 | 5322 | 864.3 | 46 | 0 | 0 | 0 | 4 | 9 | 32 | 1 | 0 |
| CARROLL S.O. | 1991 | 8264 | 338.8 | 28 | 0 | 0 | 0 | 0 | 7 | 21 | 0 | 0 |
| CARROLL S.O. | 1990 | 8264 | 919.7 | 76 | 0 | 0 | 0 | 4 | 14 | 58 | 0 | 0 |
| PERCENT CHANGE | | 0.0 | -63.2 | -63.2 | 0.0 | 0.0 | 0.0 | -100.0 | -50.0 | -63.8 | 0.0 | 0.0 |
| CASS S.O. | 1991 | 6910 | 636.8 | 44 | 0 | 0 | 0 | 0 | 4 | 39 | 1 | 0 |
| CASS S.O. | 1990 | 6910 | 318.4 | 22 | 0 | 1 | 1 | 0 | 4 | 15 | 1 | 0 |
| PERCENT CHANGE | | 0.0 | 100.0 | 100.0 | 0.0 | -100.0 | -100.0 | 0.0 | 0.0 | 160.0 | 0.0 | 0.0 |

| | | | | | | | | | | | | |
|---|---|---|---|---|---|---|---|---|---|---|---|---|
| CHAMPAIGN S.O. | 1991 | 45644 | 3,356.4 | 1532 | 3 | 36 | 7 | 70 | 475 | 884 | 46 | 11 |
| CHAMPAIGN S.O. | 1990 | 45644 | 2,887.6 | 1318 | 1 | 35 | 23 | 71 | 377 | 752 | 51 | 8 |
| PERCENT CHANGE | | 0.0 | 16.2 | 16.2 | 200.0 | 2.9 | -69.6 | -1.4 | 26.0 | 17.6 | -9.8 | 37.5 |
| CHRISTIAN S.O. | 1991 | 15130 | 1,150.0 | 174 | 0 | 0 | 1 | 4 | 62 | 93 | 14 | 0 |
| CHRISTIAN S.O. | 1990 | 15130 | 931.9 | 141 | 0 | 0 | 1 | 0 | 55 | 74 | 11 | 0 |
| PERCENT CHANGE | | 0.0 | 23.4 | 23.4 | 0.0 | 0.0 | 0.0 | 0.0 | 12.7 | 25.7 | 27.3 | 0.0 |
| CLARK S.O. | 1991 | 8297 | 1,410.1 | 117 | 0 | 9 | 0 | 2 | 47 | 54 | 5 | 0 |
| CLARK S.O. | 1990 | 8297 | 1,976.6 | 164 | 0 | 1 | 0 | 3 | 91 | 64 | 5 | 0 |
| PERCENT CHANGE | | 0.0 | -28.7 | -28.7 | 0.0 | 800.0 | 0.0 | -33.3 | -48.4 | -15.6 | 0.0 | 0.0 |
| CLAY S.O. | 1991 | 9406 | 1,722.3 | 162 | 0 | 1 | 1 | 5 | 58 | 89 | 3 | 5 |
| CLAY S.O. | 1990 | 9406 | 2,434.6 | 229 | 0 | 0 | 1 | 6 | 110 | 99 | 5 | 8 |
| PERCENT CHANGE | | 0.0 | -29.3 | -29.3 | 0.0 | 0.0 | 0.0 | -16.7 | -47.3 | -10.1 | -40.0 | -37.5 |
| CLINTON S.O. | 1991 | 17541 | 655.6 | 115 | 0 | 0 | 2 | 6 | 55 | 45 | 7 | 0 |
| CLINTON S.O. | 1990 | 18465 | 682.4 | 126 | 0 | 4 | 0 | 1 | 52 | 53 | 16 | 0 |
| PERCENT CHANGE | | -5.0 | -3.9 | -8.7 | 0.0 | -100.0 | 0.0 | 500.0 | 5.8 | -15.1 | -56.3 | 0.0 |
| COLES S.O. | 1991 | 12805 | 1,507.2 | 193 | 1 | 2 | 1 | 7 | 76 | 98 | 7 | 1 |
| COLES S.O. | 1990 | 12805 | 1,358.8 | 174 | 1 | 2 | 1 | 9 | 60 | 93 | 8 | 0 |
| PERCENT CHANGE | | 0.0 | 10.9 | 10.9 | 0.0 | 0.0 | 0.0 | -22.2 | 26.7 | 5.4 | -12.5 | 0.0 |
| COOK S.O. | 1991 | 132638 | 4,004.1 | 5311 | 3 | 64 | 72 | 242 | 1313 | 3037 | 540 | 40 |
| COOK S.O. | 1990 | 132638 | 4,120.2 | 5465 | 4 | 40 | 63 | 195 | 1381 | 3127 | 615 | 40 |
| PERCENT CHANGE | | 0.0 | -2.8 | -2.8 | -25.0 | 60.0 | 14.3 | 24.1 | -4.9 | -2.9 | -12.2 | 0.0 |
| CRAWFORD S.O. | 1991 | 8867 | 733.1 | 65 | 0 | 0 | 0 | 1 | 24 | 40 | 0 | 0 |
| CRAWFORD S.O. | 1990 | 10483 | 76.3 | 8 | 0 | 0 | 0 | 1 | 6 | 1 | 0 | 0 |
| PERCENT CHANGE | | -15.4 | 860.6 | 712.5 | 0.0 | 0.0 | 0.0 | 0.0 | 300.0 | 3,900.0 | 0.0 | 0.0 |
| CUMBERLAND S.O. | 1991 | 7370 | 1,139.8 | 84 | 0 | 1 | 1 | 2 | 4 | 72 | 4 | 0 |
| CUMBERLAND S.O. | 1990 | 7370 | 922.7 | 68 | 0 | 0 | 0 | 1 | 10 | 50 | 7 | 0 |
| PERCENT CHANGE | | 0.0 | 23.5 | 23.5 | 0.0 | 0.0 | 0.0 | 100.0 | -60.0 | 44.0 | -42.9 | 0.0 |
| DE KALB S.O. | 1991 | 20694 | 1,280.6 | 265 | 1 | 6 | 0 | 8 | 63 | 177 | 9 | 1 |
| DE KALB S.O. | 1990 | 21957 | 1,266.1 | 278 | 0 | 5 | 1 | 7 | 55 | 201 | 8 | 1 |
| PERCENT CHANGE | | -5.8 | 1.1 | -4.7 | 0.0 | 20.0 | -100.0 | 14.3 | 14.5 | -11.9 | 12.5 | 0.0 |

1 ONE OR MORE MONTHS MISSING 2 NO INDEX CRIMES 3 NO RETURN FROM AGENCY 4 REPORTED THRU OTHER AGENCY
5 PARTIAL YEAR REPORTING

# CRIME INDEX/CRIME RATE COMPARISON-1991/1990 CONT'D
## SHERIFFS' OFFICES

| GEOGRAPHIC AREA | YEAR | POPULATION | RATE PER 100,000 | TOTAL CRIME INDEX | MURDER | CRIMINAL SEXUAL ASSAULT | ROBBERY | AGRVT. ASSAULT/ BATTERY | BURGLARY | THEFT | MOTOR VEHICLE THEFT | ARSON |
|---|---|---|---|---|---|---|---|---|---|---|---|---|
| DE WITT S.O. | 1991 | 6965 | 5,398.4 | 376 | 0 | 1 | 0 | 13 | 146 | 207 | 7 | 2 |
| DE WITT S.O. | 1990 | 6965 | 2,239.8 | 156 | 0 | 3 | 3 | 22 | 37 | 83 | 7 | 1 |
| PERCENT CHANGE | | 0.0 | 141.0 | 141.0 | 0.0 | -66.7 | -100.0 | -40.9 | 294.6 | 149.4 | 0.0 | 100.0 |
| DOUGLAS S.O. | 1991 | 8532 | 656.4 | 56 | 0 | 1 | 1 | 2 | 29 | 20 | 1 | 2 |
| DOUGLAS S.O. | 1990 | 8532 | 515.7 | 44 | 0 | 3 | 0 | 1 | 19 | 20 | 1 | 0 |
| PERCENT CHANGE | | 0.0 | 27.3 | 27.3 | 0.0 | -66.7 | 0.0 | 100.0 | 52.6 | 0.0 | 0.0 | 0.0 |
| DU PAGE S.O. | 1991 | 111672 | 2,774.2 | 3098 | 2 | 12 | 28 | 92 | 661 | 2058 | 214 | 31 |
| DU PAGE S.O. | 1990 | 111672 | 3,098.4 | 3460 | 3 | 17 | 15 | 104 | 645 | 2394 | 246 | 36 |
| PERCENT CHANGE | | 0.0 | -10.5 | -10.5 | -33.3 | -29.4 | 86.7 | -11.5 | 2.5 | -14.0 | -13.0 | -13.9 |
| EDGAR S.O. | 1991 | 10608 | 1,649.7 | 175 | 0 | 1 | 0 | 10 | 29 | 128 | 6 | 1 |
| EDGAR S.O. | 1990 | 10608 | 1,046.4 | 111 | 0 | 0 | 1 | 0 | 21 | 84 | 5 | 0 |
| PERCENT CHANGE | | 0.0 | 57.7 | 57.7 | 0.0 | 0.0 | -100.0 | 0.0 | 38.1 | 52.4 | 20.0 | 0.0 |
| EDWARDS S.O. | 1991 | 4414 | 498.4 | 22 | 0 | 0 | 0 | 0 | 4 | 14 | 4 | 0 |
| EDWARDS S.O. | 1990 | 4414 | 430.4 | 19 | 0 | 1 | 0 | 1 | 3 | 11 | 3 | 0 |
| PERCENT CHANGE | | 0.0 | 15.8 | 15.8 | 0.0 | -100.0 | 0.0 | -100.0 | 33.3 | 27.3 | 33.3 | 0.0 |
| EFFINGHAM S.O. | 1991 | 17557 | 1,327.1 | 233 | 0 | 3 | 2 | 5 | 76 | 139 | 8 | 0 |
| EFFINGHAM S.O. | 1990 | 17557 | 899.9 | 158 | 0 | 1 | 1 | 6 | 51 | 89 | 9 | 1 |
| PERCENT CHANGE | | 0.0 | 47.5 | 47.5 | 0.0 | 200.0 | 100.0 | -16.7 | 49.0 | 56.2 | -11.1 | -100.0 |
| FAYETTE S.O. | 1991 | 13816 | 622.5 | 86 | 0 | 0 | 0 | 0 | 34 | 48 | 4 | 0 |
| FAYETTE S.O. | 1990 | 13816 | 890.3 | 123 | 0 | 0 | 0 | 3 | 57 | 59 | 4 | 0 |
| PERCENT CHANGE | | 0.0 | -30.1 | -30.1 | 0.0 | 0.0 | 0.0 | -100.0 | -40.4 | -18.6 | 0.0 | 0.0 |
| FORD S.O. | 1991 | 6590 | 2,033.4 | 134 | 0 | 2 | 0 | 0 | 68 | 51 | 9 | 4 |
| FORD S.O. | 1990 | 6590 | 1,289.8 | 85 | 0 | 1 | 0 | 4 | 25 | 49 | 4 | 2 |
| PERCENT CHANGE | | 0.0 | 57.6 | 57.6 | 0.0 | 100.0 | 0.0 | -100.0 | 172.0 | 4.1 | 125.0 | 100.0 |
| FRANKLIN S.O. | 1991 | 16032 | 561.4 | 90 | 0 | 0 | 2 | 2 | 16 | 65 | 5 | 0 |
| FRANKLIN S.O. | 1990 | 16032 | 455.3 | 73 | 0 | 0 | 1 | 4 | 17 | 46 | 5 | 0 |
| PERCENT CHANGE | | 0.0 | 23.3 | 23.3 | 0.0 | 0.0 | 100.0 | -50.0 | -5.9 | 41.3 | 0.0 | 0.0 |
| FULTON S.O. | 1991 | 14454 | 2,047.9 | 296 | 0 | 7 | 1 | 13 | 103 | 161 | 10 | 1 |
| FULTON S.O. | 1990 | 16379 | 1,440.9 | 236 | 0 | 6 | 0 | 10 | 90 | 113 | 15 | 2 |
| PERCENT CHANGE | | -11.8 | 42.1 | 25.4 | 0.0 | 16.7 | 0.0 | 30.0 | 14.4 | 42.5 | -33.3 | -50.0 |

| | | | | | | | | | | | | |
|---|---|---|---|---|---|---|---|---|---|---|---|---|
| GALLATIN S.O. | 1991 | 3127 | 895.4 | 28 | 0 | 2 | 0 | 0 | 12 | 12 | 1 | 1 |
| GALLATIN S.O. | 1990 | 3127 | 511.7 | 16 | 0 | 2 | 0 | 5 | 4 | 5 | 0 | 0 |
| PERCENT CHANGE | | 0.0 | 75.0 | 75.0 | 0.0 | 0.0 | 0.0 | -100.0 | 200.0 | 140.0 | 0.0 | 0.0 |
| GREENE S.O. | 1991 | 6695 | 2,599.0 | 174 | 0 | 6 | 0 | 3 | 102 | 59 | 3 | 1 |
| GREENE S.O. | 1990 | 6695 | 2,464.5 | 165 | 0 | 3 | 0 | 6 | 93 | 61 | 2 | 0 |
| PERCENT CHANGE | | 0.0 | 5.5 | 5.5 | 0.0 | 100.0 | 0.0 | -50.0 | 9.7 | -3.3 | 50.0 | 0.0 |
| GRUNDY S.O. | 1991 | 15166 | 1,899.0 | 288 | 1 | 5 | 3 | 7 | 86 | 158 | 21 | 7 |
| GRUNDY S.O. | 1990 | 15166 | 1,819.9 | 276 | 1 | 6 | 0 | 16 | 70 | 166 | 13 | 4 |
| PERCENT CHANGE | | 0.0 | 4.3 | 4.3 | 0.0 | -16.7 | 0.0 | -56.3 | 22.9 | -4.8 | 61.5 | 75.0 |
| HAMILTON S.O. | 1991 | 5822 | 1,064.9 | 62 | 0 | 0 | 0 | 0 | 35 | 26 | 1 | 0 |
| HAMILTON S.O. | 1990 | 5822 | 910.3 | 53 | 0 | 0 | 0 | 1 | 33 | 14 | 4 | 1 |
| PERCENT CHANGE | | 0.0 | 17.0 | 17.0 | 0.0 | 0.0 | 0.0 | -100.0 | 6.1 | 85.7 | -75.0 | -100.0 |
| HANCOCK S.O. | 1991 | 13487 | 1,334.6 | 180 | 0 | 2 | 0 | 6 | 55 | 108 | 9 | 0 |
| HANCOCK S.O. | 1990 | 13487 | 1,468.1 | 198 | 1 | 0 | 0 | 14 | 58 | 122 | 3 | 0 |
| PERCENT CHANGE | | 0.0 | -9.1 | -9.1 | -100.0 | 0.0 | 0.0 | -57.1 | -5.2 | -11.5 | 200.0 | 0.0 |
| HARDIN S.O. | 1991 | 5189 | 925.0 | 48 | 0 | 0 | 0 | 2 | 12 | 31 | 3 | 0 |
| HARDIN S.O. | 1990 | 5189 | 867.2 | 45 | 0 | 0 | 1 | 2 | 2 | 40 | 0 | 0 |
| PERCENT CHANGE | | 0.0 | 6.7 | 6.7 | 0.0 | 0.0 | -100.0 | 0.0 | 500.0 | -22.5 | 0.0 | 0.0 |
| HENDERSON S.O. | 1991 | 7899 | 822.9 | 65 | 0 | 0 | 0 | 0 | 3 | 60 | 2 | 0 |
| HENDERSON S.O. | 1990 | 7899 | 746.9 | 59 | 0 | 1 | 0 | 0 | 8 | 50 | 0 | 0 |
| PERCENT CHANGE | | 0.0 | 10.2 | 10.2 | 0.0 | -100.0 | 0.0 | 0.0 | -62.5 | 20.0 | 0.0 | 0.0 |
| HENRY S.O. | 1991 | 20976 | 920.1 | 193 | 0 | 0 | 0 | 2 | 93 | 89 | 5 | 4 |
| HENRY S.O. | 1990 | 21926 | 720.6 | 158 | 0 | 0 | 0 | 0 | 42 | 107 | 8 | 1 |
| PERCENT CHANGE | | -4.3 | 27.7 | 22.2 | 0.0 | 0.0 | 0.0 | 0.0 | 121.4 | -16.8 | -37.5 | 300.0 |
| IROQUOIS S.O. | 1991 | 23547 | 1,074.4 | 253 | 0 | 0 | 2 | 6 | 114 | 117 | 13 | 1 |
| IROQUOIS S.O. | 1990 | 23547 | 1,082.9 | 255 | 0 | 2 | 1 | 1 | 87 | 159 | 3 | 2 |
| PERCENT CHANGE | | 0.0 | -0.8 | -0.8 | 0.0 | -100.0 | 100.0 | 500.0 | 31.0 | -26.4 | 333.3 | -50.0 |
| JACKSON S.O. | 1991 | 23358 | 4,204.1 | 982 | 0 | 6 | 8 | 32 | 525 | 390 | 19 | 2 |
| JACKSON S.O. | 1990 | 23358 | 2,230.5 | 521 | 0 | 3 | 2 | 24 | 220 | 249 | 20 | 3 |
| PERCENT CHANGE | | 0.0 | 88.5 | 88.5 | 0.0 | 100.0 | 300.0 | 33.3 | 138.6 | 56.6 | -5.0 | -33.3 |

1 ONE OR MORE MONTHS MISSING 2 NO INDEX CRIMES 3 NO RETURN FROM AGENCY 4 REPORTED THRU OTHER AGENCY
5 PARTIAL YEAR REPORTING

# CRIME INDEX/CRIME RATE COMPARISON-1991/1990 CONT'D
## SHERIFFS' OFFICES

| GEOGRAPHIC AREA | YEAR | POPULATION | RATE PER 100,000 | TOTAL CRIME INDEX | MURDER | CRIMINAL SEXUAL ASSAULT | ROBBERY | AGRVT. ASSAULT/ BATTERY | BURGLARY | THEFT | MOTOR VEHICLE THEFT | ARSON |
|---|---|---|---|---|---|---|---|---|---|---|---|---|
| JASPER S.O. | 1991 | 7455 | 1,073.1 | 80 | 1 | 0 | 0 | 3 | 25 | 48 | 3 | 0 |
| JASPER S.O. | 1990 | 7455 | 1,435.3 | 107 | 0 | 2 | 0 | 7 | 29 | 62 | 6 | 1 |
| PERCENT CHANGE | | 0.0 | -25.2 | -25.2 | 0.0 | -100.0 | 0.0 | -57.1 | -13.8 | -22.6 | -50.0 | -100.0 |
| JEFFERSON S.O. | 1991 | 20032 | 2,730.6 | 547 | 2 | 5 | 3 | 31 | 240 | 240 | 20 | 6 |
| JEFFERSON S.O. | 1990 | 20032 | 2,755.6 | 552 | 0 | 11 | 6 | 26 | 236 | 232 | 35 | 6 |
| PERCENT CHANGE | | 0.0 | -0.9 | -0.9 | 0.0 | -54.5 | -50.0 | 19.2 | 1.7 | 3.4 | -42.9 | 0.0 |
| JERSEY S.O. | 1991 | 11936 | 2,404.5 | 287 | 0 | 5 | 2 | 6 | 104 | 169 | 0 | 1 |
| JERSEY S.O. | 1990 | 11936 | 2,320.7 | 277 | 0 | 0 | 3 | 9 | 126 | 136 | 1 | 2 |
| PERCENT CHANGE | | 0.0 | 3.6 | 3.6 | 0.0 | 0.0 | -33.3 | -33.3 | -17.5 | 24.3 | -100.0 | -50.0 |
| JO DAVIESS S.O. | 1991 | 11290 | 2,559.8 | 289 | 0 | 2 | 0 | 12 | 56 | 203 | 9 | 7 |
| JO DAVIESS S.O. | 1990 | 11931 | 2,011.6 | 240 | 0 | 1 | 1 | 9 | 51 | 161 | 11 | 6 |
| PERCENT CHANGE | | -5.4 | 27.3 | 20.4 | 0.0 | 100.0 | -100.0 | 33.3 | 9.8 | 26.1 | -18.2 | 16.7 |
| JOHNSON S.O. | 1991 | 9901 | 111.1 | 11 | 0 | 0 | 1 | 1 | 5 | 4 | 0 | 0 |
| JOHNSON S.O. | 1990 | 9901 | 171.7 | 17 | 0 | 0 | 0 | 4 | 9 | 4 | 0 | 0 |
| PERCENT CHANGE | | 0.0 | -35.3 | -35.3 | 0.0 | 0.0 | 0.0 | -75.0 | -44.4 | 0.0 | 0.0 | 0.0 |
| KANE S.O. | 1991 | 60529 | 1,468.7 | 889 | 0 | 12 | 15 | 28 | 361 | 402 | 64 | 7 |
| KANE S.O. | 1990 | 60529 | 1,860.3 | 1126 | 0 | 12 | 14 | 27 | 474 | 534 | 56 | 9 |
| PERCENT CHANGE | | 0.0 | -21.0 | -21.0 | 0.0 | 0.0 | 7.1 | 3.7 | -23.8 | -24.7 | 14.3 | -22.2 |
| KANKAKEE S.O. | 1991 | 35067 | 2,683.4 | 941 | 5 | 32 | 21 | 76 | 306 | 417 | 56 | 28 |
| KANKAKEE S.O. | 1990 | 36220 | 2,620.1 | 949 | 2 | 20 | 17 | 118 | 318 | 396 | 61 | 17 |
| PERCENT CHANGE | | -3.2 | 2.4 | -0.8 | 150.0 | 60.0 | 23.5 | -35.6 | -3.8 | 5.3 | -8.2 | 64.7 |
| KENDALL S.O. | 1991 | 25915 | 2,400.2 | 622 | 0 | 0 | 6 | 13 | 225 | 352 | 18 | 8 |
| KENDALL S.O. | 1990 | 25915 | 2,083.7 | 540 | 0 | 5 | 4 | 10 | 177 | 321 | 21 | 2 |
| PERCENT CHANGE | | 0.0 | 15.2 | 15.2 | 0.0 | -100.0 | 50.0 | 30.0 | 27.1 | 9.7 | -14.3 | 300.0 |
| KNOX S.O. | 1991 | 14692 | 2,348.2 | 345 | 1 | 5 | 1 | 10 | 127 | 175 | 20 | 6 |
| KNOX S.O. | 1990 | 14692 | 2,062.3 | 303 | 0 | 5 | 1 | 4 | 106 | 173 | 10 | 4 |
| PERCENT CHANGE | | 0.0 | 13.9 | 13.9 | 0.0 | 0.0 | 0.0 | 150.0 | 19.8 | 1.2 | 100.0 | 50.0 |
| LA SALLE S.O. | 1991 | 36939 | 1,618.9 | 598 | 0 | 14 | 2 | 10 | 202 | 325 | 43 | 2 |
| LA SALLE S.O. | 1990 | 36939 | 1,345.5 | 497 | 0 | 1 | 0 | 15 | 188 | 254 | 37 | 2 |
| PERCENT CHANGE | | 0.0 | 20.3 | 20.3 | 0.0 | 1,300.0 | 0.0 | -33.3 | 7.4 | 28.0 | 16.2 | 0.0 |

| | | | | | | | | | | | | |
|---|---|---|---|---|---|---|---|---|---|---|---|---|
| LAKE S.O. | 1991 | 108570 | 2,967.7 | 3222 | 4 | 53 | 23 | 146 | 900 | 1779 | 293 | 24 |
| LAKE S.O. | 1990 | 109958 | 2,860.2 | 3145 | 5 | 42 | 24 | 145 | 965 | 1653 | 276 | 35 |
| PERCENT CHANGE | | -1.3 | 3.8 | 2.4 | -20.0 | 26.2 | -4.2 | 0.7 | -6.7 | 7.6 | 6.2 | -31.4 |
| LAWRENCE S.O. | 1991 | 12771 | 1,667.8 | 213 | 0 | 0 | 0 | 4 | 38 | 165 | 6 | 0 |
| LAWRENCE S.O. | 1990 | 13854 | 1,710.7 | 237 | 1 | 0 | 0 | 4 | 39 | 187 | 6 | 0 |
| PERCENT CHANGE | | -7.8 | -2.5 | -10.1 | -100.0 | 0.0 | 0.0 | 0.0 | -2.6 | -11.8 | 0.0 | 0.0 |
| LEE S.O. | 1991 | 16871 | 2,021.2 | 341 | 0 | 4 | 2 | 13 | 109 | 205 | 4 | 4 |
| LEE S.O. | 1990 | 16871 | 1,387.0 | 234 | 1 | 7 | 1 | 8 | 102 | 109 | 6 | 0 |
| PERCENT CHANGE | | 0.0 | 45.7 | 45.7 | -100.0 | -42.9 | 100.0 | 62.5 | 6.9 | 88.1 | -33.3 | 0.0 |
| LIVINGSTON S.O. | 1991 | 19907 | 1,923.9 | 383 | 1 | 10 | 1 | 24 | 80 | 230 | 36 | 1 |
| LIVINGSTON S.O. | 1990 | 19907 | 1,803.4 | 359 | 0 | 7 | 1 | 21 | 68 | 242 | 19 | 1 |
| PERCENT CHANGE | | 0.0 | 6.7 | 6.7 | 0.0 | 42.9 | 0.0 | 14.3 | 17.6 | -5.0 | 89.5 | 0.0 |
| LOGAN S.O. | 1991 | 13770 | 1,278.1 | 176 | 0 | 4 | 3 | 3 | 38 | 123 | 1 | 4 |
| LOGAN S.O. | 1990 | 13770 | 1,038.5 | 143 | 0 | 5 | 0 | 0 | 32 | 97 | 7 | 2 |
| PERCENT CHANGE | | 0.0 | 23.1 | 23.1 | 0.0 | -20.0 | 0.0 | 0.0 | 18.8 | 26.8 | -85.7 | 100.0 |
| MACON S.O. | 1991 | 24762 | 1,930.4 | 478 | 0 | 1 | 6 | 10 | 112 | 333 | 9 | 7 |
| MACON S.O. | 1990 | 24762 | 2,495.8 | 618 | 0 | 1 | 2 | 22 | 150 | 414 | 24 | 5 |
| PERCENT CHANGE | | 0.0 | -22.7 | -22.7 | 0.0 | 0.0 | 200.0 | -54.5 | -25.3 | -19.6 | -62.5 | 40.0 |
| MACOUPIN S.O. | 1991 | 19893 | 568.0 | 113 | 0 | 4 | 2 | 10 | 62 | 26 | 5 | 4 |
| MACOUPIN S.O. | 1990 | 19893 | 377.0 | 75 | 0 | 1 | 2 | 2 | 28 | 32 | 9 | 1 |
| PERCENT CHANGE | | 0.0 | 50.7 | 50.7 | 0.0 | 300.0 | 0.0 | 400.0 | 121.4 | -18.8 | -44.4 | 300.0 |
| MADISON S.O. | 1 1991 | 79409 | 564.2 | 448 | 0 | 8 | 3 | 14 | 226 | 187 | 10 | 0 |
| MADISON S.O. | 1990 | 79409 | 1,950.7 | 1549 | 3 | 8 | 8 | 165 | 623 | 722 | 18 | 2 |
| MARION S.O. | 1991 | 20484 | 1,352.3 | 277 | 0 | 1 | 0 | 15 | 114 | 129 | 16 | 2 |
| MARION S.O. | 1990 | 20484 | 1,200.9 | 246 | 0 | 1 | 1 | 18 | 76 | 134 | 15 | 1 |
| PERCENT CHANGE | | 0.0 | 12.6 | 12.6 | 0.0 | 0.0 | -100.0 | -16.7 | 50.0 | -3.7 | 6.7 | 100.0 |
| MARSHALL S.O. | 1991 | 8269 | 157.2 | 13 | 0 | 1 | 0 | 2 | 5 | 5 | 0 | 0 |
| MARSHALL S.O. | 1990 | 8269 | 217.7 | 18 | 0 | 0 | 0 | 5 | 2 | 11 | 0 | 0 |
| PERCENT CHANGE | | 0.0 | -27.8 | -27.8 | 0.0 | 0.0 | 0.0 | -60.0 | 150.0 | -54.5 | 0.0 | 0.0 |

1 ONE OR MORE MONTHS MISSING 2 NO INDEX CRIMES 3 NO RETURN FROM AGENCY 4 REPORTED THRU OTHER AGENCY
5 PARTIAL YEAR REPORTING

# CRIME INDEX/CRIME RATE COMPARISON-1991/1990 CONT'D
## SHERIFFS' OFFICES

| GEOGRAPHIC AREA | YEAR | POPULATION | RATE PER 100,000 | TOTAL CRIME INDEX | MURDER | CRIMINAL SEXUAL ASSAULT | ROBBERY | AGRVT. ASSAULT/ BATTERY | BURGLARY | THEFT | MOTOR VEHICLE THEFT | ARSON |
|---|---|---|---|---|---|---|---|---|---|---|---|---|
| MASON S.O. | 1991 | 8625 | 1,368.1 | 118 | 0 | 9 | 1 | 5 | 27 | 76 | 0 | 0 |
| MASON S.O. | 1990 | 8625 | 1,368.1 | 118 | 0 | 2 | 1 | 12 | 24 | 70 | 5 | 4 |
| PERCENT CHANGE | | 0.0 | 0.0 | 0.0 | 0.0 | 350.0 | 0.0 | -58.3 | 12.5 | 8.6 | -100.0 | -100.0 |
| MASSAC S.O. | 1991 | 8018 | 2,419.6 | 194 | 1 | 5 | 4 | 14 | 58 | 97 | 15 | 0 |
| MASSAC S.O. | 1990 | 8018 | 1,958.1 | 157 | 0 | 3 | 1 | 11 | 52 | 76 | 10 | 4 |
| PERCENT CHANGE | | 0.0 | 23.6 | 23.6 | 0.0 | 66.7 | 300.0 | 27.3 | 11.5 | 27.6 | 50.0 | -100.0 |
| MCDONOUGH S.O. | 1991 | 15292 | 627.8 | 96 | 0 | 0 | 0 | 0 | 38 | 58 | 0 | 0 |
| MCDONOUGH S.O. | 1990 | 15292 | 804.3 | 123 | 0 | 1 | 0 | 4 | 23 | 94 | 1 | 0 |
| PERCENT CHANGE | | 0.0 | -22.0 | -22.0 | 0.0 | -100.0 | 0.0 | -100.0 | 65.2 | -38.3 | -100.0 | 0.0 |
| MCHENRY S.O. | 1991 | 70044 | 2,204.3 | 1544 | 1 | 20 | 3 | 25 | 410 | 991 | 86 | 8 |
| MCHENRY S.O. | 1990 | 71917 | 2,700.3 | 1942 | 0 | 24 | 6 | 33 | 511 | 1297 | 67 | 4 |
| PERCENT CHANGE | | -2.6 | -18.4 | -20.5 | 0.0 | -16.7 | -50.0 | -24.2 | -19.8 | -23.6 | 28.4 | 100.0 |
| MCLEAN S.O. | 1991 | 31075 | 2,111.0 | 656 | 1 | 18 | 3 | 23 | 232 | 356 | 20 | 3 |
| MCLEAN S.O. | 1990 | 32676 | 1,557.7 | 509 | 0 | 14 | 1 | 21 | 203 | 248 | 13 | 9 |
| PERCENT CHANGE | | -4.9 | 35.5 | 28.9 | 0.0 | 28.6 | 200.0 | 9.5 | 14.3 | 43.5 | 53.8 | -66.7 |
| MENARD S.O. | 1991 | 8903 | 370.7 | 33 | 0 | 1 | 0 | 3 | 14 | 15 | 0 | 0 |
| MENARD S.O. | 1990 | 8903 | 685.2 | 61 | 0 | 2 | 0 | 2 | 25 | 32 | 0 | 0 |
| PERCENT CHANGE | | 0.0 | -45.9 | -45.9 | 0.0 | -50.0 | 0.0 | 50.0 | -44.0 | -53.1 | 0.0 | 0.0 |
| MERCER S.O. | 1991 | 13227 | 929.9 | 123 | 0 | 0 | 0 | 6 | 52 | 59 | 5 | 1 |
| MERCER S.O. | 1990 | 13227 | 703.1 | 93 | 0 | 1 | 1 | 1 | 36 | 53 | 1 | 0 |
| PERCENT CHANGE | | 0.0 | 32.3 | 32.3 | 0.0 | -100.0 | -100.0 | 500.0 | 44.4 | 11.3 | 400.0 | 0.0 |
| MONROE S.O. | 1991 | 11826 | 1,716.6 | 203 | 0 | 5 | 0 | 6 | 89 | 90 | 11 | 2 |
| MONROE S.O. | 1990 | 11826 | 1,107.7 | 131 | 0 | 2 | 1 | 6 | 51 | 67 | 4 | 0 |
| PERCENT CHANGE | | 0.0 | 55.0 | 55.0 | 0.0 | 150.0 | -100.0 | 0.0 | 74.5 | 34.3 | 175.0 | 0.0 |
| MONTGOMERY S.O. | 1991 | 16045 | 635.7 | 102 | 0 | 0 | 0 | 0 | 30 | 69 | 3 | 0 |
| MONTGOMERY S.O. | 1990 | 16045 | 542.2 | 87 | 0 | 0 | 0 | 0 | 40 | 45 | 2 | 0 |
| PERCENT CHANGE | | 0.0 | 17.2 | 17.2 | 0.0 | 0.0 | 0.0 | 0.0 | -25.0 | 53.3 | 50.0 | 0.0 |
| MORGAN S.O. | 1991 | 12752 | 1,552.7 | 198 | 0 | 5 | 0 | 7 | 77 | 100 | 4 | 5 |
| MORGAN S.O. | 1990 | 12752 | 1,458.6 | 186 | 0 | 2 | 0 | 14 | 64 | 98 | 6 | 2 |
| PERCENT CHANGE | | 0.0 | 6.5 | 6.5 | 0.0 | 150.0 | 0.0 | -50.0 | 20.3 | 2.0 | -33.3 | 150.0 |

| | | | | | | | | | | | | |
|---|---|---|---|---|---|---|---|---|---|---|---|---|
| MOULTRIE S.O. | 1991 | 8829 | 543.7 | 48 | 0 | 0 | 0 | 1 | 17 | 30 | 0 | 0 |
| MOULTRIE S.O. | 1990 | 8829 | 1,166.6 | 103 | 0 | 4 | 0 | 5 | 41 | 53 | 0 | 0 |
| PERCENT CHANGE | | 0.0 | -53.4 | -53.4 | 0.0 | -100.0 | 0.0 | -80.0 | -58.5 | -43.4 | 0.0 | 0.0 |
| OGLE S.O. | 1991 | 25580 | 629.4 | 161 | 0 | 3 | 0 | 5 | 37 | 108 | 7 | 1 |
| OGLE S.O. | 1990 | 25580 | 578.6 | 148 | 0 | 0 | 1 | 9 | 41 | 94 | 3 | 0 |
| PERCENT CHANGE | | 0.0 | 8.8 | 8.8 | 0.0 | 0.0 | -100.0 | -44.4 | -9.8 | 14.9 | 133.3 | 0.0 |
| PEORIA S.O. | 1991 | 47383 | 2,133.7 | 1011 | 0 | 12 | 7 | 64 | 285 | 577 | 57 | 9 |
| PEORIA S.O. | 1990 | 47383 | 3,317.6 | 1572 | 0 | 16 | 11 | 86 | 303 | 1075 | 68 | 13 |
| PERCENT CHANGE | | 0.0 | -35.7 | -35.7 | 0.0 | -25.0 | -36.4 | -25.6 | -5.9 | -46.3 | -16.2 | -30.8 |
| PERRY S.O. | 1991 | 11343 | 1,392.9 | 158 | 1 | 3 | 0 | 12 | 59 | 79 | 4 | 0 |
| PERRY S.O. | 1990 | 11343 | 1,560.4 | 177 | 0 | 4 | 0 | 19 | 53 | 97 | 3 | 1 |
| PERCENT CHANGE | | 0.0 | -10.7 | -10.7 | 0.0 | -25.0 | 0.0 | -36.8 | 11.3 | -18.6 | 33.3 | -100.0 |
| PIATT S.O. | 1991 | 10999 | 2,527.5 | 278 | 0 | 2 | 1 | 17 | 75 | 175 | 8 | 0 |
| PIATT S.O. | 1990 | 10999 | 1,872.9 | 206 | 0 | 2 | 2 | 12 | 70 | 110 | 8 | 2 |
| PERCENT CHANGE | | 0.0 | 35.0 | 35.0 | 0.0 | 0.0 | -50.0 | 41.7 | 7.1 | 59.1 | 0.0 | -100.0 |
| PIKE S.O. | 1991 | 13346 | 1,551.0 | 207 | 0 | 1 | 0 | 1 | 43 | 150 | 11 | 1 |
| PIKE S.O. | 1990 | 13346 | 1,940.7 | 259 | 2 | 2 | 0 | 1 | 65 | 176 | 13 | 0 |
| PERCENT CHANGE | | 0.0 | -20.1 | -20.1 | -100.0 | -50.0 | 0.0 | 0.0 | -33.8 | -14.8 | -15.4 | 0.0 |
| POPE S.O. | 1991 | 4373 | 1,783.7 | 78 | 0 | 0 | 0 | 3 | 14 | 55 | 4 | 2 |
| POPE S.O. | 1990 | 4373 | 686.0 | 30 | 0 | 0 | 0 | 3 | 15 | 11 | 1 | 0 |
| PERCENT CHANGE | | 0.0 | 160.0 | 160.0 | 0.0 | 0.0 | 0.0 | 0.0 | -6.7 | 400.0 | 300.0 | 0.0 |
| PULASKI S.O. | 1991 | 7523 | 478.5 | 36 | 0 | 0 | 3 | 11 | 4 | 17 | 1 | 0 |
| PULASKI S.O. | 1990 | 7523 | 465.2 | 35 | 0 | 1 | 0 | 9 | 6 | 13 | 5 | 1 |
| PERCENT CHANGE | | 0.0 | 2.9 | 2.9 | 0.0 | -100.0 | 0.0 | 22.2 | -33.3 | 30.8 | -80.0 | -100.0 |
| PUTNAM S.O. | 1991 | 5730 | 506.1 | 29 | 0 | 1 | 0 | 0 | 14 | 14 | 0 | 0 |
| PUTNAM S.O. | 1990 | 5730 | 645.7 | 37 | 0 | 1 | 0 | 1 | 15 | 20 | 0 | 0 |
| PERCENT CHANGE | | 0.0 | -21.6 | -21.6 | 0.0 | 0.0 | 0.0 | -100.0 | -6.7 | -30.0 | 0.0 | 0.0 |
| RANDOLPH S.O. | 1991 | 17634 | 941.4 | 166 | 0 | 0 | 0 | 4 | 76 | 74 | 10 | 2 |
| RANDOLPH S.O. | 1990 | 17634 | 646.5 | 114 | 0 | 0 | 0 | 3 | 50 | 57 | 3 | 1 |
| PERCENT CHANGE | | 0.0 | 45.6 | 45.6 | 0.0 | 0.0 | 0.0 | 33.3 | 52.0 | 29.8 | 233.3 | 100.0 |

1 ONE OR MORE MONTHS MISSING 2 NO INDEX CRIMES 3 NO RETURN FROM AGENCY 4 REPORTED THRU OTHER AGENCY
5 PARTIAL YEAR REPORTING

# CRIME INDEX/CRIME RATE COMPARISON-1991/1990 CONT'D
## SHERIFFS' OFFICES

| GEOGRAPHIC AREA | YEAR | POPULATION | RATE PER 100,000 | TOTAL CRIME INDEX | MURDER | CRIMINAL SEXUAL ASSAULT | ROBBERY | AGRVT. ASSAULT/ BATTERY | BURGLARY | THEFT | MOTOR VEHICLE THEFT | ARSON |
|---|---|---|---|---|---|---|---|---|---|---|---|---|
| RICHLAND S.O. | 1991 | 7881 | 1,649.5 | 130 | 0 | 1 | 0 | 2 | 44 | 75 | 8 | 0 |
| RICHLAND S.O. | 1990 | 7881 | 2,245.9 | 177 | 0 | 2 | 0 | 4 | 73 | 90 | 8 | 0 |
| PERCENT CHANGE | | 0.0 | -26.6 | -26.6 | 0.0 | -50.0 | 0.0 | -50.0 | -39.7 | -16.7 | 0.0 | 0.0 |
| ROCK ISLAND S.O. | 1991 | 23797 | 1,117.8 | 266 | 2 | 10 | 1 | 6 | 70 | 162 | 15 | 0 |
| ROCK ISLAND S.O. | 1990 | 23797 | 970.7 | 231 | 0 | 3 | 1 | 6 | 81 | 134 | 4 | 2 |
| PERCENT CHANGE | | 0.0 | 15.2 | 15.2 | 0.0 | 233.3 | 0.0 | 0.0 | -13.6 | 20.9 | 275.0 | -100.0 |
| SALINE S.O. | 1991 | 12726 | 1,610.9 | 205 | 1 | 0 | 0 | 6 | 74 | 115 | 9 | 0 |
| SALINE S.O. | 1990 | 12726 | 958.7 | 122 | 0 | 1 | 0 | 7 | 47 | 52 | 15 | 0 |
| PERCENT CHANGE | | 0.0 | 68.0 | 68.0 | 0.0 | -100.0 | 0.0 | -14.3 | 57.4 | 121.2 | -40.0 | 0.0 |
| SANGAMON S.O. | 1991 | 52513 | 2,363.2 | 1241 | 0 | 20 | 15 | 103 | 488 | 531 | 75 | 9 |
| SANGAMON S.O. | 1990 | 54897 | 2,083.9 | 1144 | 0 | 25 | 21 | 118 | 410 | 497 | 62 | 11 |
| PERCENT CHANGE | | -4.3 | 13.4 | 8.5 | 0.0 | -20.0 | -28.6 | -12.7 | 19.0 | 6.8 | 21.0 | -18.2 |
| SCHUYLER S.O. | 1991 | 4269 | 1,405.5 | 60 | 0 | 0 | 0 | 0 | 3 | 56 | 1 | 0 |
| SCHUYLER S.O. | 1990 | 4269 | 1,311.8 | 56 | 0 | 0 | 0 | 1 | 18 | 35 | 0 | 2 |
| PERCENT CHANGE | | 0.0 | 7.1 | 7.1 | 0.0 | 0.0 | 0.0 | -100.0 | -83.3 | 60.0 | 0.0 | -100.0 |
| SCOTT S.O. | 1991 | 3875 | 929.0 | 36 | 0 | 0 | 0 | 1 | 17 | 14 | 2 | 2 |
| SCOTT S.O. | 1990 | 3875 | 619.4 | 24 | 0 | 0 | 0 | 1 | 12 | 11 | 0 | 0 |
| PERCENT CHANGE | | 0.0 | 50.0 | 50.0 | 0.0 | 0.0 | 0.0 | 0.0 | 41.7 | 27.3 | 0.0 | 0.0 |
| SHELBY S.O. | 1991 | 17318 | 941.2 | 163 | 0 | 0 | 1 | 5 | 56 | 94 | 7 | 0 |
| SHELBY S.O. | 1990 | 17318 | 606.3 | 105 | 0 | 0 | 0 | 0 | 41 | 60 | 4 | 0 |
| PERCENT CHANGE | | 0.0 | 55.2 | 55.2 | 0.0 | 0.0 | 0.0 | 0.0 | 36.6 | 56.7 | 75.0 | 0.0 |
| ST. CLAIR S.O. | 1991 | 66915 | 1,975.6 | 1322 | 6 | 24 | 10 | 57 | 367 | 713 | 136 | 9 |
| ST. CLAIR S.O. | 1990 | 66915 | 1,723.1 | 1153 | 1 | 24 | 22 | 65 | 366 | 574 | 95 | 6 |
| PERCENT CHANGE | | 0.0 | 14.7 | 14.7 | 500.0 | 0.0 | -54.5 | -12.3 | 0.3 | 24.2 | 43.2 | 50.0 |
| STARK S.O. | 1991 | 6534 | 1,882.5 | 123 | 0 | 1 | 1 | 2 | 55 | 58 | 5 | 1 |
| STARK S.O. | 1990 | 6534 | 1,086.6 | 71 | 0 | 2 | 0 | 5 | 17 | 45 | 2 | 0 |
| PERCENT CHANGE | | 0.0 | 73.2 | 73.2 | 0.0 | -50.0 | 0.0 | -60.0 | 223.5 | 28.9 | 150.0 | 0.0 |
| STEPHENSON S.O. | 1991 | 22212 | 981.5 | 218 | 0 | 4 | 0 | 9 | 45 | 150 | 7 | 3 |
| STEPHENSON S.O. | 1990 | 22212 | 1,256.1 | 279 | 0 | 1 | 1 | 16 | 72 | 175 | 12 | 2 |
| PERCENT CHANGE | | 0.0 | -21.9 | -21.9 | 0.0 | 300.0 | -100.0 | -43.8 | -37.5 | -14.3 | -41.7 | 50.0 |

| | | | | | | | | | | | | |
|---|---|---|---|---|---|---|---|---|---|---|---|---|
| TAZEWELL S.O. | 1991 | 28837 | 1,203.3 | 347 | 0 | 6 | 1 | 6 | 142 | 168 | 23 | 1 |
| TAZEWELL S.O. | 1990 | 28837 | 745.6 | 215 | 0 | 3 | 1 | 3 | 73 | 120 | 13 | 2 |
| PERCENT CHANGE | | 0.0 | 61.4 | 61.4 | 0.0 | 100.0 | 0.0 | 100.0 | 94.5 | 40.0 | 76.9 | -50.0 |
| UNION S.O. | 1991 | 9996 | 940.4 | 94 | 0 | 2 | 0 | 3 | 7 | 75 | 5 | 2 |
| UNION S.O. | 1990 | 9996 | 790.3 | 79 | 0 | 1 | 0 | 4 | 11 | 55 | 6 | 2 |
| PERCENT CHANGE | | 0.0 | 19.0 | 19.0 | 0.0 | 100.0 | 0.0 | -25.0 | -36.4 | 36.4 | -16.7 | 0.0 |
| VERMILION S.O. | 1991 | 48558 | 2,695.7 | 1309 | 0 | 16 | 8 | 97 | 382 | 737 | 57 | 12 |
| VERMILION S.O. | 1990 | 48558 | 2,201.5 | 1069 | 0 | 13 | 6 | 68 | 353 | 585 | 41 | 3 |
| PERCENT CHANGE | | 0.0 | 22.5 | 22.5 | 0.0 | 23.1 | 33.3 | 42.6 | 8.2 | 26.0 | 39.0 | 300.0 |
| WABASH S.O. | 1991 | 4824 | 1,077.9 | 52 | 0 | 0 | 0 | 0 | 31 | 21 | 0 | 0 |
| WABASH S.O. | 1990 | 4824 | 1,098.7 | 53 | 1 | 0 | 0 | 3 | 31 | 18 | 0 | 0 |
| PERCENT CHANGE | | 0.0 | -1.9 | -1.9 | -100.0 | 0.0 | 0.0 | -100.0 | 0.0 | 16.7 | 0.0 | 0.0 |
| WARREN S.O. | 1991 | 9166 | 1,658.3 | 152 | 0 | 1 | 0 | 1 | 50 | 88 | 8 | 4 |
| WARREN S.O. | 1990 | 9166 | 1,189.2 | 109 | 0 | 1 | 0 | 1 | 44 | 60 | 2 | 1 |
| PERCENT CHANGE | | 0.0 | 39.4 | 39.4 | 0.0 | 0.0 | 0.0 | 0.0 | 13.6 | 46.7 | 300.0 | 300.0 |
| WASHINGTON S.O. | 1991 | 10359 | 1,148.8 | 119 | 0 | 0 | 0 | 2 | 56 | 55 | 4 | 2 |
| WASHINGTON S.O. | 1990 | 10359 | 1,554.2 | 161 | 0 | 0 | 0 | 5 | 77 | 74 | 2 | 3 |
| PERCENT CHANGE | | 0.0 | -26.1 | -26.1 | 0.0 | 0.0 | 0.0 | -60.0 | -27.3 | -25.7 | 100.0 | -33.3 |
| WAYNE S.O. | 1991 | 11802 | 1,110.0 | 131 | 0 | 0 | 0 | 2 | 55 | 66 | 7 | 1 |
| WAYNE S.O. | 1990 | 11802 | 906.6 | 107 | 0 | 0 | 0 | 1 | 49 | 50 | 7 | 0 |
| PERCENT CHANGE | | 0.0 | 22.4 | 22.4 | 0.0 | 0.0 | 0.0 | 100.0 | 12.2 | 32.0 | 0.0 | 0.0 |
| WHITE S.O. | 1991 | 9825 | 356.2 | 35 | 0 | 0 | 0 | 0 | 20 | 13 | 2 | 0 |
| WHITE S.O. | 1990 | 9825 | 468.2 | 46 | 0 | 0 | 0 | 0 | 15 | 31 | 0 | 0 |
| PERCENT CHANGE | | 0.0 | -23.9 | -23.9 | 0.0 | 0.0 | 0.0 | 0.0 | 33.3 | -58.1 | 0.0 | 0.0 |
| WHITESIDE S.O. | 1991 | 21735 | 1,375.7 | 299 | 0 | 0 | 2 | 4 | 131 | 147 | 9 | 6 |
| WHITESIDE S.O. | 1990 | 22350 | 1,243.8 | 278 | 0 | 2 | 3 | 7 | 111 | 143 | 8 | 4 |
| PERCENT CHANGE | | -2.8 | 10.6 | 7.6 | 0.0 | -100.0 | -33.3 | -42.9 | 18.0 | 2.8 | 12.5 | 50.0 |
| WILL S.O. | 1991 | 115657 | 2,681.2 | 3101 | 6 | 24 | 43 | 154 | 865 | 1719 | 262 | 28 |
| WILL S.O. | 1990 | 115657 | 2,836.8 | 3281 | 8 | 28 | 29 | 242 | 743 | 1903 | 296 | 32 |
| PERCENT CHANGE | | 0.0 | -5.5 | -5.5 | -25.0 | -14.3 | 48.3 | -36.4 | 16.4 | -9.7 | -11.5 | -12.5 |

1 ONE OR MORE MONTHS MISSING 2 NO INDEX CRIMES 3 NO RETURN FROM AGENCY 4 REPORTED THRU OTHER AGENCY
5 PARTIAL YEAR REPORTING

# CRIME INDEX/CRIME RATE COMPARISON-1991/1990 CONT'D
## SHERIFFS' OFFICES

| GEOGRAPHIC AREA | YEAR | POPULATION | RATE PER 100,000 | TOTAL CRIME INDEX | MURDER | CRIMINAL SEXUAL ASSAULT | ROBBERY | AGRVT. ASSAULT/ BATTERY | BURGLARY | THEFT | MOTOR VEHICLE THEFT | ARSON |
|---|---|---|---|---|---|---|---|---|---|---|---|---|
| WILLIAMSON S.O. | 1991 | 23889 | 2,264.6 | 541 | 1 | 13 | 6 | 44 | 158 | 274 | 40 | 5 |
| WILLIAMSON S.O. | 1990 | 23889 | 2,084.6 | 498 | 0 | 7 | 4 | 37 | 136 | 277 | 22 | 15 |
| PERCENT CHANGE | | 0.0 | 8.6 | 8.6 | 0.0 | 85.7 | 50.0 | 18.9 | 16.2 | -1.1 | 81.8 | -66.7 |
| WINNEBAGO S.O. | 1991 | 82631 | 2,839.1 | 2346 | 2 | 33 | 25 | 115 | 755 | 1270 | 138 | 8 |
| WINNEBAGO S.O. | 1990 | 82631 | 2,913.0 | 2407 | 2 | 42 | 35 | 124 | 661 | 1418 | 121 | 4 |
| PERCENT CHANGE | | 0.0 | -2.5 | -2.5 | 0.0 | -21.4 | -28.6 | -7.3 | 14.2 | -10.4 | 14.0 | 100.0 |
| WOODFORD S.O. | 1991 | 21174 | 760.4 | 161 | 0 | 3 | 0 | 5 | 36 | 106 | 10 | 1 |
| WOODFORD S.O. | 1990 | 21174 | 670.6 | 142 | 0 | 3 | 0 | 3 | 44 | 91 | 1 | 0 |
| PERCENT CHANGE | | 0.0 | 13.4 | 13.4 | 0.0 | 0.0 | 0.0 | 66.7 | -18.2 | 16.5 | 900.0 | 0.0 |

**1 ONE OR MORE MONTHS MISSING 2 NO INDEX CRIMES 3 NO RETURN FROM AGENCY 4 REPORTED THRU OTHER AGENCY**
**5 PARTIAL YEAR REPORTING**

# CRIME INDEX/CRIME RATE COMPARISON-1991/1990
## COLLEGES AND UNIVERSITIES

| GEOGRAPHIC AREA | COUNTY | YEAR | POPULATION | RATE PER 100,000 | TOTAL CRIME INDEX | MURDER | CRIMINAL SEXUAL ASSAULT | ROBBERY | AGRVT. ASSAULT/ BATTERY | BURGLARY | THEFT | MOTOR VEHICLE THEFT | ARSON |
|---|---|---|---|---|---|---|---|---|---|---|---|---|---|
| COLLEGES AND UNIVERSITIES TOTAL | | 1991 | 0 | 0.0 | 6560 | 0 | 25 | 49 | 54 | 642 | 5594 | 176 | 20 |
| | | 1990 | 0 | 0.0 | 6167 | 1 | 22 | 32 | 66 | 520 | 5367 | 142 | 17 |
| PERCENT CHANGE | | | 0.0 | 0.0 | 6.4 | -100.0 | 13.6 | 53.1 | -18.2 | 23.5 | 4.2 | 23.9 | 17.6 |
| BLACK HAWK COLLEGE | ROCK ISLAND | 1991 | 0 | 0.0 | 44 | 0 | 0 | 0 | 1 | 3 | 40 | 0 | 0 |
| BLACK HAWK COLLEGE | ROCK ISLAND | 1990 | 0 | 0.0 | 22 | 0 | 0 | 0 | 0 | 0 | 22 | 0 | 0 |
| PERCENT CHANGE | | | 0.0 | 0.0 | 100.0 | 0.0 | 0.0 | 0.0 | 0.0 | 0.0 | 81.8 | 0.0 | 0.0 |
| CHICAGO STATE UNIV | COOK | 1991 | 0 | 0.0 | 120 | 0 | 1 | 6 | 0 | 0 | 106 | 7 | 0 |
| CHICAGO STATE UNIV | COOK | 1990 | 0 | 0.0 | 139 | 0 | 0 | 0 | 1 | 0 | 126 | 12 | 0 |
| PERCENT CHANGE | | | 0.0 | 0.0 | -13.7 | 0.0 | 0.0 | 0.0 | -100.0 | 0.0 | -15.9 | -41.7 | 0.0 |
| DU PAGE COLLEGE | DU PAGE | 1991 | 0 | 0.0 | 165 | 0 | 0 | 1 | 0 | 14 | 150 | 0 | 0 |
| DU PAGE COLLEGE | DU PAGE | 1990 | 0 | 0.0 | 255 | 0 | 0 | 0 | 3 | 30 | 221 | 1 | 0 |
| PERCENT CHANGE | | | 0.0 | 0.0 | -35.3 | 0.0 | 0.0 | 0.0 | -100.0 | -53.3 | -32.1 | -100.0 | 0.0 |
| EASTERN ILL. UNIV. | COLES | 1991 | 0 | 0.0 | 239 | 0 | 1 | 1 | 1 | 25 | 209 | 1 | 1 |
| EASTERN ILL. UNIV. | COLES | 1990 | 0 | 0.0 | 326 | 0 | 1 | 1 | 4 | 36 | 281 | 3 | 0 |
| PERCENT CHANGE | | | 0.0 | 0.0 | -26.7 | 0.0 | 0.0 | 0.0 | -75.0 | -30.6 | -25.6 | -66.7 | 0.0 |
| GOVERNORS ST. UNIV | WILL | 1991 | 0 | 0.0 | 54 | 0 | 1 | 0 | 0 | 4 | 49 | 0 | 0 |
| GOVERNORS ST. UNIV | WILL | 1990 | 0 | 0.0 | 16 | 0 | 0 | 0 | 1 | 2 | 13 | 0 | 0 |
| PERCENT CHANGE | | | 0.0 | 0.0 | 237.5 | 0.0 | 0.0 | 0.0 | -100.0 | 100.0 | 276.9 | 0.0 | 0.0 |
| ILLINOIS STATE U. | MCLEAN | 1991 | 0 | 0.0 | 673 | 0 | 3 | 1 | 6 | 119 | 529 | 15 | 0 |
| ILLINOIS STATE U. | MCLEAN | 1990 | 0 | 0.0 | 529 | 1 | 1 | 0 | 4 | 87 | 431 | 5 | 0 |
| PERCENT CHANGE | | | 0.0 | 0.0 | 27.2 | -100.0 | 200.0 | 0.0 | 50.0 | 36.8 | 22.7 | 200.0 | 0.0 |
| JOHN A LOGAN COLL | WILLIAMSON | 1991 | 0 | 0.0 | 31 | 0 | 0 | 0 | 0 | 7 | 23 | 1 | 0 |
| JOHN A LOGAN COLL | WILLIAMSON | 1990 | 0 | 0.0 | 22 | 0 | 0 | 0 | 0 | 2 | 19 | 1 | 0 |
| PERCENT CHANGE | | | 0.0 | 0.0 | 40.9 | 0.0 | 0.0 | 0.0 | 0.0 | 250.0 | 21.1 | 0.0 | 0.0 |
| JOLIET JR COLLEGE | WILL | 1991 | 0 | 0.0 | 56 | 0 | 0 | 1 | 2 | 3 | 50 | 0 | 0 |
| JOLIET JR COLLEGE | WILL | 1990 | 0 | 0.0 | 61 | 0 | 0 | 0 | 2 | 7 | 52 | 0 | 0 |
| PERCENT CHANGE | | | 0.0 | 0.0 | -8.2 | 0.0 | 0.0 | 0.0 | 0.0 | -57.1 | -3.8 | 0.0 | 0.0 |
| LAKE COUNTY COLL | LAKE | 1991 | 0 | 0.0 | 86 | 0 | 0 | 0 | 0 | 1 | 84 | 1 | 0 |
| LAKE COUNTY COLL | LAKE | 1990 | 0 | 0.0 | 75 | 0 | 0 | 0 | 1 | 7 | 64 | 3 | 0 |
| PERCENT CHANGE | | | 0.0 | 0.0 | 14.7 | 0.0 | 0.0 | 0.0 | -100.0 | -85.7 | 31.3 | -66.7 | 0.0 |

| | | | | | | | | | | | | | |
|---|---|---|---|---|---|---|---|---|---|---|---|---|---|
| MORTON JUNIOR COLL | COOK | 1991 | 0 | 0.0 | 44 | 0 | 0 | 0 | 2 | 0 | 40 | 1 | 1 |
| MORTON JUNIOR COLL | COOK | 1990 | 0 | 0.0 | 52 | 0 | 0 | 0 | 1 | 0 | 50 | 0 | 1 |
| PERCENT CHANGE | | | 0.0 | 0.0 | -15.4 | 0.0 | 0.0 | 0.0 | 100.0 | 0.0 | -20.0 | 0.0 | 0.0 |
| NORTHEASTERN ILL U | COOK | 1991 | 0 | 0.0 | 191 | 0 | 0 | 0 | 1 | 28 | 156 | 6 | 0 |
| NORTHEASTERN ILL U | COOK | 1990 | 0 | 0.0 | 187 | 0 | 0 | 0 | 1 | 23 | 160 | 2 | 1 |
| PERCENT CHANGE | | | 0.0 | 0.0 | 2.1 | 0.0 | 0.0 | 0.0 | 0.0 | 21.7 | -2.5 | 200.0 | -100.0 |
| NORTHERN ILL UNIV | DE KALB | 1991 | 0 | 0.0 | 658 | 0 | 4 | 2 | 11 | 117 | 505 | 17 | 2 |
| NORTHERN ILL UNIV | DE KALB | 1990 | 0 | 0.0 | 556 | 0 | 5 | 2 | 9 | 91 | 439 | 4 | 6 |
| PERCENT CHANGE | | | 0.0 | 0.0 | 18.3 | 0.0 | -20.0 | 0.0 | 22.2 | 28.6 | 15.0 | 325.0 | -66.7 |
| OAKTON COMM COLL | COOK | 5 1991 | 0 | 0.0 | 29 | 0 | 0 | 0 | 0 | 0 | 29 | 0 | 0 |
| OAKTON COMM COLL | COOK | 4 1990 | 0 | 0.0 | 0 | 0 | 0 | 0 | 0 | 0 | 0 | 0 | 0 |
| PERCENT CHANGE | | | 0.0 | 0.0 | 0.0 | 0.0 | 0.0 | 0.0 | 0.0 | 0.0 | 0.0 | 0.0 | 0.0 |
| ROCK VALLEY COLL | WINNEBAGO | 1991 | 0 | 0.0 | 25 | 0 | 0 | 0 | 0 | 0 | 25 | 0 | 0 |
| ROCK VALLEY COLL | WINNEBAGO | 1990 | 0 | 0.0 | 32 | 0 | 0 | 0 | 0 | 1 | 31 | 0 | 0 |
| PERCENT CHANGE | | | 0.0 | 0.0 | -21.9 | 0.0 | 0.0 | 0.0 | 0.0 | -100.0 | -19.4 | 0.0 | 0.0 |
| S SUBURBAN COLLEGE | COOK | 1991 | 0 | 0.0 | 38 | 0 | 0 | 0 | 0 | 2 | 27 | 9 | 0 |
| S SUBURBAN COLLEGE | COOK | 1990 | 0 | 0.0 | 45 | 0 | 0 | 0 | 1 | 5 | 21 | 18 | 0 |
| PERCENT CHANGE | | | 0.0 | 0.0 | -15.6 | 0.0 | 0.0 | 0.0 | -100.0 | -60.0 | 28.6 | -50.0 | 0.0 |
| SANGAMON STATE U | SANGAMON | 1991 | 0 | 0.0 | 26 | 0 | 0 | 0 | 1 | 1 | 24 | 0 | 0 |
| SANGAMON STATE U | SANGAMON | 1990 | 0 | 0.0 | 26 | 0 | 0 | 0 | 1 | 0 | 24 | 1 | 0 |
| PERCENT CHANGE | | | 0.0 | 0.0 | 0.0 | 0.0 | 0.0 | 0.0 | 0.0 | 0.0 | 0.0 | -100.0 | 0.0 |
| SIU CARBONDALE | JACKSON | 1991 | 0 | 0.0 | 774 | 0 | 3 | 9 | 10 | 114 | 629 | 6 | 3 |
| SIU CARBONDALE | JACKSON | 1990 | 0 | 0.0 | 859 | 0 | 5 | 3 | 16 | 96 | 734 | 4 | 1 |
| PERCENT CHANGE | | | 0.0 | 0.0 | -9.9 | 0.0 | -40.0 | 200.0 | -37.5 | 18.8 | -14.3 | 50.0 | 200.0 |
| SIU EDWARDSVILLE | MADISON | 1991 | 0 | 0.0 | 260 | 0 | 1 | 1 | 3 | 13 | 234 | 8 | 0 |
| SIU EDWARDSVILLE | MADISON | 1990 | 0 | 0.0 | 206 | 0 | 1 | 0 | 2 | 11 | 180 | 12 | 0 |
| PERCENT CHANGE | | | 0.0 | 0.0 | 26.2 | 0.0 | 0.0 | 0.0 | 50.0 | 18.2 | 30.0 | -33.3 | 0.0 |
| SIU SCHOOL OF MED | SANGAMON | 1991 | 0 | 0.0 | 10 | 0 | 0 | 0 | 0 | 0 | 10 | 0 | 0 |
| SIU SCHOOL OF MED | SANGAMON | 4 1990 | 0 | 0.0 | 0 | 0 | 0 | 0 | 0 | 0 | 0 | 0 | 0 |
| PERCENT CHANGE | | | 0.0 | 0.0 | 0.0 | 0.0 | 0.0 | 0.0 | 0.0 | 0.0 | 0.0 | 0.0 | 0.0 |

1 ONE OR MORE MONTHS MISSING 2 NO INDEX CRIMES 3 NO RETURN FROM AGENCY 4 REPORTED THRU OTHER AGENCY
5 PARTIAL YEAR REPORTING

# CRIME INDEX/CRIME RATE COMPARISON-1991/1990 CONT'D
## COLLEGES AND UNIVERSITIES

| GEOGRAPHIC AREA | COUNTY | YEAR | POPULATION | RATE PER 100,000 | TOTAL CRIME INDEX | MURDER | CRIMINAL SEXUAL ASSAULT | ROBBERY | AGRVT. ASSAULT/ BATTERY | BURGLARY | THEFT | MOTOR VEHICLE THEFT | ARSON |
|---|---|---|---|---|---|---|---|---|---|---|---|---|---|
| STATE COMM COLL | ST. CLAIR | 1991 | 0 | 0.0 | 3 | 0 | 0 | 0 | 0 | 3 | 0 | 0 | 0 |
| STATE COMM COLL | ST. CLAIR | 2 1990 | 0 | 0.0 | 0 | 0 | 0 | 0 | 0 | 0 | 0 | 0 | 0 |
| PERCENT CHANGE | | | 0.0 | 0.0 | 0.0 | 0.0 | 0.0 | 0.0 | 0.0 | 0.0 | 0.0 | 0.0 | 0.0 |
| TRITON COLLEGE | COOK | 1991 | 0 | 0.0 | 186 | 0 | 0 | 0 | 0 | 8 | 175 | 3 | 0 |
| TRITON COLLEGE | COOK | 1990 | 0 | 0.0 | 135 | 0 | 0 | 0 | 0 | 6 | 124 | 5 | 0 |
| PERCENT CHANGE | | | 0.0 | 0.0 | 37.8 | 0.0 | 0.0 | 0.0 | 0.0 | 33.3 | 41.1 | -40.0 | 0.0 |
| UNIVERSITY OF ILL. | CHAMPAIGN | 1991 | 0 | 0.0 | 895 | 0 | 4 | 6 | 10 | 134 | 714 | 18 | 9 |
| UNIVERSITY OF ILL. | CHAMPAIGN | 1990 | 0 | 0.0 | 1044 | 0 | 2 | 3 | 13 | 96 | 903 | 20 | 7 |
| PERCENT CHANGE | | | 0.0 | 0.0 | -14.3 | 0.0 | 100.0 | 100.0 | -23.1 | 39.6 | -20.9 | -10.0 | 28.6 |
| UOFI CHIC. CIRCLE | COOK | 1991 | 0 | 0.0 | 1368 | 0 | 1 | 18 | 3 | 31 | 1233 | 80 | 2 |
| UOFI CHIC. CIRCLE | COOK | 1990 | 0 | 0.0 | 1031 | 0 | 1 | 14 | 3 | 7 | 956 | 49 | 1 |
| PERCENT CHANGE | | | 0.0 | 0.0 | 32.7 | 0.0 | 0.0 | 28.6 | 0.0 | 342.9 | 29.0 | 63.3 | 100.0 |
| W R HARPER COLLEGE | COOK | 1991 | 0 | 0.0 | 70 | 0 | 0 | 0 | 0 | 0 | 69 | 1 | 0 |
| W R HARPER COLLEGE | COOK | 1990 | 0 | 0.0 | 48 | 0 | 0 | 0 | 0 | 1 | 47 | 0 | 0 |
| PERCENT CHANGE | | | 0.0 | 0.0 | 45.8 | 0.0 | 0.0 | 0.0 | 0.0 | -100.0 | 46.8 | 0.0 | 0.0 |
| WAUBONSEE COLLEGE | KANE | 1991 | 0 | 0.0 | 19 | 0 | 0 | 0 | 1 | 1 | 17 | 0 | 0 |
| WAUBONSEE COLLEGE | KANE | 1990 | 0 | 0.0 | 41 | 0 | 0 | 0 | 1 | 5 | 35 | 0 | 0 |
| PERCENT CHANGE | | | 0.0 | 0.0 | -53.7 | 0.0 | 0.0 | 0.0 | 0.0 | -80.0 | -51.4 | 0.0 | 0.0 |
| WESTERN ILL. UNIV | MCDONOUGH | 1991 | 0 | 0.0 | 496 | 0 | 6 | 3 | 2 | 14 | 467 | 2 | 2 |
| WESTERN ILL. UNIV | MCDONOUGH | 1990 | 0 | 0.0 | 460 | 0 | 6 | 9 | 2 | 7 | 434 | 2 | 0 |
| PERCENT CHANGE | | | 0.0 | 0.0 | 7.8 | 0.0 | 0.0 | -66.7 | 0.0 | 100.0 | 7.6 | 0.0 | 0.0 |

1 ONE OR MORE MONTHS MISSING 2 NO INDEX CRIMES 3 NO RETURN FROM AGENCY 4 REPORTED THRU OTHER AGENCY
5 PARTIAL YEAR REPORTING

# CRIME INDEX/CRIME RATE COMPARISON-1991/1990
## SECRETARY OF STATE

| GEOGRAPHIC AREA | COUNTY | YEAR | POPULATION | RATE PER 100,000 | TOTAL CRIME INDEX | MURDER | CRIMINAL SEXUAL ASSAULT | ROBBERY | AGRVT. ASSAULT/ BATTERY | BURGLARY | THEFT | MOTOR VEHICLE THEFT | ARSON |
|---|---|---|---|---|---|---|---|---|---|---|---|---|---|
| SECRETARY OF STATE | TOTAL | 1991 | 0 | 0.0 | 165 | 0 | 0 | 0 | 3 | 0 | 25 | 137 | 0 |
| | | 1990 | 0 | 0.0 | 103 | 0 | 0 | 0 | 0 | 2 | 23 | 76 | 2 |
| PERCENT CHANGE | | | 0.0 | 0.0 | 60.2 | 0.0 | 0.0 | 0.0 | 0.0 | -100.0 | 8.7 | 80.3 | -100.0 |
| SOS DISTRICT 1 | COOK | 1990 | 0 | 0.0 | 138 | 0 | 0 | 0 | 0 | 0 | 7 | 131 | 0 |
| SOS DISTRICT 1 | COOK | 1989 | 0 | 0.0 | 72 | 0 | 0 | 0 | 0 | 0 | 1 | 71 | 0 |
| PERCENT CHANGE | | | 0.0 | 0.0 | 91.7 | 0.0 | 0.0 | 0.0 | 0.0 | 0.0 | 600.0 | 84.5 | 0.0 |
| SOS DISTRICT 2 | WINNEBAGO | 1990 | 0 | 0.0 | 10 | 0 | 0 | 0 | 0 | 0 | 10 | 0 | 0 |
| SOS DISTRICT 2 | WINNEBAGO | 1989 | 0 | 0.0 | 1 | 0 | 0 | 0 | 0 | 0 | 1 | 0 | 0 |
| PERCENT CHANGE | | | 0.0 | 0.0 | 900.0 | 0.0 | 0.0 | 0.0 | 0.0 | 0.0 | 900.0 | 0.0 | 0.0 |
| SOS DISTRICT 3 | SANGAMON | 1990 | 0 | 0.0 | 4 | 0 | 0 | 0 | 3 | 0 | 1 | 0 | 0 |
| SOS DISTRICT 3 | SANGAMON | 1989 | 0 | 0.0 | 3 | 0 | 0 | 0 | 0 | 2 | 1 | 0 | 0 |
| PERCENT CHANGE | | | 0.0 | 0.0 | 33.3 | 0.0 | 0.0 | 0.0 | 0.0 | -100.0 | 0.0 | 0.0 | 0.0 |
| SOS DISTRICT 4 | JEFFERSON | 1990 | 0 | 0.0 | 5 | 0 | 0 | 0 | 0 | 0 | 4 | 1 | 0 |
| SOS DISTRICT 4 | JEFFERSON | 1989 | 0 | 0.0 | 5 | 0 | 0 | 0 | 0 | 0 | 5 | 0 | 0 |
| PERCENT CHANGE | | | 0.0 | 0.0 | 0.0 | 0.0 | 0.0 | 0.0 | 0.0 | 0.0 | -20.0 | 0.0 | 0.0 |
| SOS DISTRICT 5 | SANGAMON | 1 1990 | 0 | 0.0 | 8 | 0 | 0 | 0 | 0 | 0 | 3 | 5 | 0 |
| SOS DISTRICT 5 | SANGAMON | 1 1989 | 0 | 0.0 | 22 | 0 | 0 | 0 | 0 | 0 | 15 | 5 | 2 |
| SOS DISTRICT 7 | SANGAMON | 2 1990 | 0 | 0.0 | 0 | 0 | 0 | 0 | 0 | 0 | 0 | 0 | 0 |
| SOS DISTRICT 7 | SANGAMON | 2 1989 | 0 | 0.0 | 0 | 0 | 0 | 0 | 0 | 0 | 0 | 0 | 0 |
| PERCENT CHANGE | | | 0.0 | 0.0 | 0.0 | 0.0 | 0.0 | 0.0 | 0.0 | 0.0 | 0.0 | 0.0 | 0.0 |

1 ONE OR MORE MONTHS MISSING 2 NO INDEX CRIMES 3 NO RETURN FROM AGENCY 4 REPORTED THRU OTHER AGENCY
5 PARTIAL YEAR REPORTING

# CRIME INDEX/CRIME RATE COMPARISON-1991/1990
## COUNTIES

| GEOGRAPHIC AREA | YEAR | POPULATION | RATE PER 100,000 | TOTAL CRIME INDEX | MURDER | CRIMINAL SEXUAL ASSAULT | ROBBERY | AGRVT. ASSAULT/ BATTERY | BURGLARY | THEFT | MOTOR VEHICLE THEFT | ARSON |
|---|---|---|---|---|---|---|---|---|---|---|---|---|
| ADAMS | 1991 | 66090 | 3,483.1 | 2302 | 1 | 41 | 14 | 106 | 501 | 1569 | 63 | 7 |
| ADAMS | 1990 | 66090 | 3,611.7 | 2387 | 1 | 23 | 14 | 108 | 581 | 1577 | 71 | 12 |
| PERCENT CHANGE | | 0.0 | -3.6 | -3.6 | 0.0 | 78.3 | 0.0 | -1.9 | -13.8 | -0.5 | -11.3 | -41.7 |
| ALEXANDER | 1991 | 10626 | 5,684.2 | 604 | 2 | 6 | 16 | 124 | 96 | 342 | 13 | 5 |
| ALEXANDER | 1990 | 10626 | 4,912.5 | 522 | 0 | 9 | 12 | 157 | 82 | 252 | 8 | 2 |
| PERCENT CHANGE | | 0.0 | 15.7 | 15.7 | 0.0 | -33.3 | 33.3 | -21.0 | 17.1 | 35.7 | 62.5 | 150.0 |
| BOND | 1991 | 14991 | 2,321.4 | 348 | 0 | 5 | 4 | 8 | 115 | 202 | 13 | 1 |
| BOND | 1990 | 14991 | 1,947.8 | 292 | 0 | 1 | 1 | 6 | 112 | 148 | 23 | 1 |
| PERCENT CHANGE | | 0.0 | 19.2 | 19.2 | 0.0 | 400.0 | 300.0 | 33.3 | 2.7 | 36.5 | -43.5 | 0.0 |
| BOONE | 1991 | 30806 | 3,090.3 | 952 | 0 | 23 | 5 | 21 | 148 | 704 | 39 | 12 |
| BOONE | 1990 | 30806 | 3,035.1 | 935 | 1 | 26 | 5 | 24 | 169 | 672 | 33 | 5 |
| PERCENT CHANGE | | 0.0 | 1.8 | 1.8 | -100.0 | -11.5 | 0.0 | -12.5 | -12.4 | 4.8 | 18.2 | 140.0 |
| BROWN | 1991 | 5836 | 1,627.8 | 95 | 0 | 0 | 0 | 2 | 43 | 47 | 3 | 0 |
| BROWN | 1990 | 5836 | 1,319.4 | 77 | 0 | 1 | 0 | 3 | 23 | 50 | 0 | 0 |
| PERCENT CHANGE | | 0.0 | 23.4 | 23.4 | 0.0 | -100.0 | 0.0 | -33.3 | 87.0 | -6.0 | 0.0 | 0.0 |
| BUREAU | 1991 | 35688 | 1,359.0 | 485 | 1 | 11 | 1 | 13 | 57 | 384 | 18 | 0 |
| BUREAU | 1990 | 35688 | 1,381.4 | 493 | 3 | 4 | 1 | 9 | 72 | 380 | 24 | 0 |
| PERCENT CHANGE | | 0.0 | -1.6 | -1.6 | -66.7 | 175.0 | 0.0 | 44.4 | -20.8 | 1.1 | -25.0 | 0.0 |
| CALHOUN | 1991 | 5322 | 770.4 | 41 | 0 | 0 | 0 | 0 | 22 | 17 | 2 | 0 |
| CALHOUN | 1990 | 5322 | 864.3 | 46 | 0 | 0 | 0 | 4 | 9 | 32 | 1 | 0 |
| PERCENT CHANGE | | 0.0 | -10.9 | -10.9 | 0.0 | 0.0 | 0.0 | -100.0 | 144.4 | -46.9 | 100.0 | 0.0 |
| CARROLL | 1991 | 16805 | 1,606.7 | 270 | 0 | 1 | 0 | 7 | 57 | 194 | 9 | 2 |
| CARROLL | 1990 | 16805 | 2,225.5 | 374 | 0 | 2 | 3 | 13 | 88 | 259 | 6 | 3 |
| PERCENT CHANGE | | 0.0 | -27.8 | -27.8 | 0.0 | -50.0 | -100.0 | -46.2 | -35.2 | -25.1 | 50.0 | -33.3 |
| CASS | 1991 | 13437 | 1,220.5 | 164 | 0 | 2 | 1 | 4 | 21 | 126 | 8 | 2 |
| CASS | 1990 | 13437 | 1,190.7 | 160 | 0 | 2 | 1 | 10 | 37 | 96 | 13 | 1 |
| PERCENT CHANGE | | 0.0 | 2.5 | 2.5 | 0.0 | 0.0 | 0.0 | -60.0 | -43.2 | 31.3 | -38.5 | 100.0 |
| CHAMPAIGN | 1991 | 173025 | 6,677.6 | 11554 | 8 | 132 | 261 | 651 | 2540 | 7472 | 438 | 52 |
| CHAMPAIGN | 1990 | 173025 | 5,786.4 | 10012 | 4 | 112 | 192 | 640 | 1845 | 6818 | 352 | 49 |
| PERCENT CHANGE | | 0.0 | 15.4 | 15.4 | 100.0 | 17.9 | 35.9 | 1.7 | 37.7 | 9.6 | 24.4 | 6.1 |

| | | | | | | | | | | | | |
|---|---|---|---|---|---|---|---|---|---|---|---|---|
| CHRISTIAN | 1991 | 34418 | 1,159.3 | 399 | 0 | 1 | 1 | 16 | 96 | 268 | 17 | 0 |
| CHRISTIAN | 1990 | 34418 | 1,107.0 | 381 | 0 | 1 | 2 | 15 | 102 | 248 | 13 | 0 |
| PERCENT CHANGE | | 0.0 | 4.7 | 4.7 | 0.0 | 0.0 | -50.0 | 6.7 | -5.9 | 8.1 | 30.8 | 0.0 |
| CLARK | 1991 | 15921 | 1,796.4 | 286 | 0 | 9 | 1 | 5 | 95 | 162 | 13 | 1 |
| CLARK | 1990 | 15921 | 2,148.1 | 342 | 0 | 1 | 1 | 8 | 137 | 184 | 11 | 0 |
| PERCENT CHANGE | | 0.0 | -16.4 | -16.4 | 0.0 | 800.0 | 0.0 | -37.5 | -30.7 | -12.0 | 18.2 | 0.0 |
| CLAY | 1991 | 14460 | 1,846.5 | 267 | 0 | 1 | 2 | 9 | 88 | 157 | 5 | 5 |
| CLAY | 1990 | 14460 | 2,683.3 | 388 | 0 | 0 | 2 | 12 | 141 | 217 | 7 | 9 |
| PERCENT CHANGE | | 0.0 | -31.2 | -31.2 | 0.0 | 0.0 | 0.0 | -25.0 | -37.6 | -27.6 | -28.6 | -44.4 |
| CLINTON | 1991 | 33944 | 1,879.6 | 638 | 0 | 5 | 5 | 31 | 134 | 441 | 21 | 1 |
| CLINTON | 1990 | 33944 | 1,679.2 | 570 | 0 | 7 | 1 | 19 | 153 | 359 | 31 | 0 |
| PERCENT CHANGE | | 0.0 | 11.9 | 11.9 | 0.0 | -28.6 | 400.0 | 63.2 | -12.4 | 22.8 | -32.3 | 0.0 |
| COLES | 1991 | 51644 | 2,141.6 | 1106 | 2 | 9 | 12 | 41 | 261 | 738 | 39 | 4 |
| COLES | 1990 | 51644 | 2,408.8 | 1244 | 1 | 7 | 7 | 36 | 258 | 903 | 31 | 1 |
| PERCENT CHANGE | | 0.0 | -11.1 | -11.1 | 100.0 | 28.6 | 71.4 | 13.9 | 1.2 | -18.3 | 25.8 | 300.0 |
| COOK | 1991 | 5105067 | 8,673.8 | 442802 | 1011 | 3826 | 47092 | 46649 | 72161 | 207153 | 61960 | 2950 |
| COOK | 1990 | 5105067 | 8,341.0 | 425813 | 929 | 3944 | 40237 | 45107 | 68668 | 202034 | 61610 | 3284 |
| PERCENT CHANGE | | 0.0 | 4.0 | 4.0 | 8.8 | -3.0 | 17.0 | 3.4 | 5.1 | 2.5 | 0.6 | -10.2 |
| CRAWFORD | 1991 | 19464 | 1,628.6 | 317 | 0 | 1 | 0 | 19 | 64 | 222 | 8 | 3 |
| CRAWFORD | 1990 | 19464 | 1,043.0 | 203 | 0 | 3 | 0 | 10 | 48 | 136 | 5 | 1 |
| PERCENT CHANGE | | 0.0 | 56.2 | 56.2 | 0.0 | -66.7 | 0.0 | 90.0 | 33.3 | 63.2 | 60.0 | 200.0 |
| CUMBERLAND | 1991 | 10670 | 1,602.6 | 171 | 1 | 1 | 1 | 6 | 19 | 139 | 4 | 0 |
| CUMBERLAND | 1990 | 10670 | 1,171.5 | 125 | 0 | 0 | 0 | 4 | 22 | 87 | 11 | 1 |
| PERCENT CHANGE | | 0.0 | 36.8 | 36.8 | 0.0 | 0.0 | 0.0 | 50.0 | -13.6 | 59.8 | -63.6 | -100.0 |
| DE KALB | 1991 | 77932 | 4,166.5 | 3247 | 2 | 28 | 20 | 102 | 513 | 2487 | 86 | 9 |
| DE KALB | 1990 | 77932 | 3,768.7 | 2937 | 0 | 32 | 11 | 66 | 429 | 2278 | 105 | 16 |
| PERCENT CHANGE | | 0.0 | 10.6 | 10.6 | 0.0 | -12.5 | 81.8 | 54.5 | 19.6 | 9.2 | -18.1 | -43.8 |
| DE WITT | 1991 | 16516 | 4,607.7 | 761 | 0 | 2 | 6 | 29 | 198 | 504 | 17 | 5 |
| DE WITT | 1990 | 16516 | 2,561.2 | 423 | 1 | 10 | 3 | 37 | 110 | 244 | 16 | 2 |
| PERCENT CHANGE | | 0.0 | 79.9 | 79.9 | -100.0 | -80.0 | 100.0 | -21.6 | 80.0 | 106.6 | 6.3 | 150.0 |

# CRIME INDEX/CRIME RATE COMPARISON-1991/1990 CONT'D
## COUNTIES

| GEOGRAPHIC AREA | YEAR | POPULATION | RATE PER 100,000 | TOTAL CRIME INDEX | MURDER | CRIMINAL SEXUAL ASSAULT | ROBBERY | AGRVT. ASSAULT/ BATTERY | BURGLARY | THEFT | MOTOR VEHICLE THEFT | ARSON |
|---|---|---|---|---|---|---|---|---|---|---|---|---|
| DOUGLAS | 1991 | 19464 | 1,335.8 | 260 | 0 | 2 | 2 | 9 | 80 | 149 | 14 | 4 |
| DOUGLAS | 1990 | 19464 | 1,536.2 | 299 | 0 | 4 | 0 | 10 | 64 | 209 | 11 | 1 |
| PERCENT CHANGE | | 0.0 | -13.0 | -13.0 | 0.0 | -50.0 | 0.0 | -10.0 | 25.0 | -28.7 | 27.3 | 300.0 |
| DU PAGE | 1991 | 781666 | 3,895.7 | 30451 | 18 | 134 | 283 | 757 | 4978 | 22343 | 1755 | 183 |
| DU PAGE | 1990 | 781666 | 3,910.4 | 30566 | 12 | 138 | 283 | 858 | 4879 | 22601 | 1621 | 174 |
| PERCENT CHANGE | | 0.0 | -0.4 | -0.4 | 50.0 | -2.9 | 0.0 | -11.8 | 2.0 | -1.1 | 8.3 | 5.2 |
| EDGAR | 1991 | 19595 | 2,832.4 | 555 | 0 | 12 | 2 | 25 | 109 | 382 | 23 | 2 |
| EDGAR | 1990 | 19595 | 2,500.6 | 490 | 1 | 2 | 4 | 18 | 116 | 325 | 24 | 0 |
| PERCENT CHANGE | | 0.0 | 13.3 | 13.3 | -100.0 | 500.0 | -50.0 | 38.9 | -6.0 | 17.5 | -4.2 | 0.0 |
| EDWARDS | 1991 | 7440 | 685.5 | 51 | 0 | 0 | 0 | 2 | 7 | 36 | 6 | 0 |
| EDWARDS | 1990 | 7440 | 483.9 | 36 | 0 | 1 | 0 | 1 | 7 | 24 | 3 | 0 |
| PERCENT CHANGE | | 0.0 | 41.7 | 41.7 | 0.0 | -100.0 | 0.0 | 100.0 | 0.0 | 50.0 | 100.0 | 0.0 |
| EFFINGHAM | 1991 | 31704 | 3,132.1 | 993 | 0 | 9 | 11 | 20 | 196 | 714 | 37 | 6 |
| EFFINGHAM | 1990 | 31704 | 2,999.6 | 951 | 0 | 5 | 11 | 13 | 148 | 728 | 42 | 4 |
| PERCENT CHANGE | | 0.0 | 4.4 | 4.4 | 0.0 | 80.0 | 0.0 | 53.8 | 32.4 | -1.9 | -11.9 | 50.0 |
| FAYETTE | 1991 | 20893 | 1,163.1 | 243 | 0 | 0 | 0 | 2 | 68 | 160 | 13 | 0 |
| FAYETTE | 1990 | 20893 | 1,321.0 | 276 | 0 | 0 | 0 | 11 | 77 | 177 | 9 | 2 |
| PERCENT CHANGE | | 0.0 | -12.0 | -12.0 | 0.0 | 0.0 | 0.0 | -81.8 | -11.7 | -9.6 | 44.4 | -100.0 |
| FORD | 1991 | 14275 | 2,283.7 | 326 | 0 | 3 | 2 | 8 | 126 | 168 | 13 | 6 |
| FORD | 1990 | 14275 | 2,304.7 | 329 | 0 | 3 | 0 | 13 | 81 | 216 | 9 | 7 |
| PERCENT CHANGE | | 0.0 | -0.9 | -0.9 | 0.0 | 0.0 | 0.0 | -38.5 | 55.6 | -22.2 | 44.4 | -14.3 |
| FRANKLIN | 1991 | 40319 | 756.5 | 305 | 0 | 3 | 7 | 30 | 66 | 190 | 9 | 0 |
| FRANKLIN | 1990 | 40319 | 1,093.8 | 441 | 1 | 3 | 3 | 35 | 82 | 294 | 22 | 1 |
| PERCENT CHANGE | | 0.0 | -30.8 | -30.8 | -100.0 | 0.0 | 133.3 | -14.3 | -19.5 | -35.4 | -59.1 | -100.0 |
| FULTON | 1991 | 38080 | 2,954.3 | 1125 | 0 | 17 | 6 | 33 | 297 | 747 | 21 | 4 |
| FULTON | 1990 | 38080 | 2,660.2 | 1013 | 0 | 19 | 4 | 34 | 245 | 659 | 44 | 8 |
| PERCENT CHANGE | | 0.0 | 11.1 | 11.1 | 0.0 | -10.5 | 50.0 | -2.9 | 21.2 | 13.4 | -52.3 | -50.0 |
| GALLATIN | 1991 | 6909 | 839.5 | 58 | 0 | 2 | 0 | 0 | 19 | 35 | 1 | 1 |
| GALLATIN | 1990 | 6909 | 694.7 | 48 | 0 | 2 | 0 | 6 | 9 | 29 | 2 | 0 |
| PERCENT CHANGE | | 0.0 | 20.8 | 20.8 | 0.0 | 0.0 | 0.0 | -100.0 | 111.1 | 20.7 | -50.0 | 0.0 |

| | | | | | | | | | | | | |
|---|---|---|---|---|---|---|---|---|---|---|---|---|
| GREENE | 1991 | 15317 | 2,121.8 | 325 | 0 | 11 | 2 | 11 | 132 | 163 | 3 | 3 |
| GREENE | 1990 | 15317 | 2,076.1 | 318 | 1 | 7 | 0 | 15 | 116 | 173 | 6 | 0 |
| PERCENT CHANGE | | 0.0 | 2.2 | 2.2 | -100.0 | 57.1 | 0.0 | -26.7 | 13.8 | -5.8 | -50.0 | 0.0 |
| GRUNDY | 1991 | 32337 | 2,950.2 | 954 | 1 | 11 | 8 | 22 | 146 | 722 | 36 | 8 |
| GRUNDY | 1990 | 32337 | 2,770.8 | 896 | 1 | 8 | 1 | 26 | 130 | 680 | 42 | 8 |
| PERCENT CHANGE | | 0.0 | 6.5 | 6.5 | 0.0 | 37.5 | 700.0 | -15.4 | 12.3 | 6.2 | -14.3 | 0.0 |
| HAMILTON | 1991 | 8499 | 1,317.8 | 112 | 0 | 0 | 0 | 6 | 46 | 54 | 6 | 0 |
| HAMILTON | 1990 | 8499 | 1,270.7 | 108 | 0 | 0 | 0 | 3 | 55 | 42 | 7 | 1 |
| PERCENT CHANGE | | 0.0 | 3.7 | 3.7 | 0.0 | 0.0 | 0.0 | 100.0 | -16.4 | 28.6 | -14.3 | -100.0 |
| HANCOCK | 1991 | 21373 | 1,436.4 | 307 | 0 | 5 | 0 | 14 | 78 | 197 | 12 | 1 |
| HANCOCK | 1990 | 21373 | 1,328.8 | 284 | 1 | 2 | 0 | 17 | 88 | 172 | 4 | 0 |
| PERCENT CHANGE | | 0.0 | 8.1 | 8.1 | -100.0 | 150.0 | 0.0 | -17.6 | -11.4 | 14.5 | 200.0 | 0.0 |
| HARDIN | 1991 | 5189 | 925.0 | 48 | 0 | 0 | 0 | 2 | 12 | 31 | 3 | 0 |
| HARDIN | 1990 | 5189 | 867.2 | 45 | 0 | 0 | 1 | 2 | 2 | 40 | 0 | 0 |
| PERCENT CHANGE | | 0.0 | 6.7 | 6.7 | 0.0 | 0.0 | -100.0 | 0.0 | 500.0 | -22.5 | 0.0 | 0.0 |
| HENDERSON | 1991 | 8096 | 802.9 | 65 | 0 | 0 | 0 | 0 | 3 | 60 | 2 | 0 |
| HENDERSON | 1990 | 8096 | 728.8 | 59 | 0 | 1 | 0 | 0 | 8 | 50 | 0 | 0 |
| PERCENT CHANGE | | 0.0 | 10.2 | 10.2 | 0.0 | -100.0 | 0.0 | 0.0 | -62.5 | 20.0 | 0.0 | 0.0 |
| HENRY | 1991 | 51159 | 2,265.5 | 1159 | 0 | 7 | 0 | 26 | 263 | 821 | 34 | 8 |
| HENRY | 1990 | 51159 | 2,421.9 | 1239 | 0 | 4 | 3 | 33 | 264 | 895 | 34 | 6 |
| PERCENT CHANGE | | 0.0 | -6.5 | -6.5 | 0.0 | 75.0 | -100.0 | -21.2 | -0.4 | -8.3 | 0.0 | 33.3 |
| IROQUOIS | 1991 | 30787 | 1,445.4 | 445 | 0 | 1 | 2 | 20 | 145 | 249 | 23 | 5 |
| IROQUOIS | 1990 | 30787 | 1,442.2 | 444 | 0 | 2 | 1 | 19 | 115 | 297 | 8 | 2 |
| PERCENT CHANGE | | 0.0 | 0.2 | 0.2 | 0.0 | -50.0 | 100.0 | 5.3 | 26.1 | -16.2 | 187.5 | 150.0 |
| JACKSON | 1991 | 61067 | 7,346.0 | 4486 | 5 | 29 | 83 | 194 | 1135 | 2898 | 122 | 20 |
| JACKSON | 1990 | 61067 | 5,778.9 | 3529 | 1 | 35 | 34 | 154 | 649 | 2566 | 75 | 15 |
| PERCENT CHANGE | | 0.0 | 27.1 | 27.1 | 400.0 | -17.1 | 144.1 | 26.0 | 74.9 | 12.9 | 62.7 | 33.3 |
| JASPER | 1991 | 10609 | 1,602.4 | 170 | 1 | 0 | 0 | 5 | 39 | 120 | 5 | 0 |
| JASPER | 1990 | 10609 | 1,875.8 | 199 | 0 | 2 | 0 | 10 | 47 | 129 | 9 | 2 |
| PERCENT CHANGE | | 0.0 | -14.6 | -14.6 | 0.0 | -100.0 | 0.0 | -50.0 | -17.0 | -7.0 | -44.4 | -100.0 |

# CRIME INDEX/CRIME RATE COMPARISON-1991/1990 CONT'D
## COUNTIES

| GEOGRAPHIC AREA | YEAR | POPULATION | RATE PER 100,000 | TOTAL CRIME INDEX | MURDER | CRIMINAL SEXUAL ASSAULT | ROBBERY | AGRVT. ASSAULT/ BATTERY | BURGLARY | THEFT | MOTOR VEHICLE THEFT | ARSON |
|---|---|---|---|---|---|---|---|---|---|---|---|---|
| JEFFERSON | 1991 | 37020 | 5,732.0 | 2122 | 2 | 15 | 45 | 128 | 695 | 1142 | 83 | 12 |
| JEFFERSON | 1990 | 37020 | 4,867.6 | 1802 | 1 | 17 | 27 | 66 | 693 | 903 | 85 | 10 |
| PERCENT CHANGE | | 0.0 | 17.8 | 17.8 | 100.0 | -11.8 | 66.7 | 93.9 | 0.3 | 26.5 | -2.4 | 20.0 |
| JERSEY | 1991 | 20539 | 2,979.7 | 612 | 0 | 9 | 3 | 7 | 163 | 418 | 8 | 4 |
| JERSEY | 1990 | 20539 | 2,901.8 | 596 | 0 | 1 | 3 | 25 | 165 | 385 | 11 | 6 |
| PERCENT CHANGE | | 0.0 | 2.7 | 2.7 | 0.0 | 800.0 | 0.0 | -72.0 | -1.2 | 8.6 | -27.3 | -33.3 |
| JO DAVIESS | 1991 | 21821 | 2,172.2 | 474 | 0 | 2 | 0 | 36 | 76 | 333 | 19 | 8 |
| JO DAVIESS | 1990 | 21821 | 1,723.1 | 376 | 0 | 1 | 3 | 18 | 68 | 265 | 15 | 6 |
| PERCENT CHANGE | | 0.0 | 26.1 | 26.1 | 0.0 | 100.0 | -100.0 | 100.0 | 11.8 | 25.7 | 26.7 | 33.3 |
| JOHNSON | 1991 | 11347 | 176.3 | 20 | 0 | 0 | 1 | 2 | 5 | 11 | 1 | 0 |
| JOHNSON | 1990 | 11347 | 282.0 | 32 | 0 | 0 | 0 | 6 | 9 | 17 | 0 | 0 |
| PERCENT CHANGE | | 0.0 | -37.5 | -37.5 | 0.0 | 0.0 | 0.0 | -66.7 | -44.4 | -35.3 | 0.0 | 0.0 |
| KANE | 1991 | 317471 | 4,960.1 | 15747 | 17 | 168 | 424 | 833 | 3368 | 10122 | 701 | 114 |
| KANE | 1990 | 317471 | 4,905.6 | 15574 | 11 | 163 | 355 | 791 | 3396 | 10082 | 694 | 82 |
| PERCENT CHANGE | | 0.0 | 1.1 | 1.1 | 54.5 | 3.1 | 19.4 | 5.3 | -0.8 | 0.4 | 1.0 | 39.0 |
| KANKAKEE | 1991 | 96255 | 7,047.9 | 6784 | 12 | 112 | 249 | 515 | 1678 | 3689 | 463 | 66 |
| KANKAKEE | 1990 | 96255 | 6,774.7 | 6521 | 11 | 78 | 224 | 577 | 1398 | 3833 | 334 | 66 |
| PERCENT CHANGE | | 0.0 | 4.0 | 4.0 | 9.1 | 43.6 | 11.2 | -10.7 | 20.0 | -3.8 | 38.6 | 0.0 |
| KENDALL | 1991 | 39413 | 3,163.9 | 1247 | 0 | 2 | 10 | 29 | 322 | 837 | 36 | 11 |
| KENDALL | 1990 | 39413 | 2,725.0 | 1074 | 0 | 6 | 11 | 27 | 256 | 736 | 35 | 3 |
| PERCENT CHANGE | | 0.0 | 16.1 | 16.1 | 0.0 | -66.7 | -9.1 | 7.4 | 25.8 | 13.7 | 2.9 | 266.7 |
| KNOX | 1991 | 56393 | 4,176.1 | 2355 | 1 | 28 | 32 | 58 | 538 | 1595 | 91 | 12 |
| KNOX | 1990 | 56393 | 4,566.2 | 2575 | 0 | 30 | 17 | 52 | 478 | 1933 | 52 | 13 |
| PERCENT CHANGE | | 0.0 | -8.5 | -8.5 | 0.0 | -6.7 | 88.2 | 11.5 | 12.6 | -17.5 | 75.0 | -7.7 |
| LA SALLE | 1991 | 106913 | 2,862.1 | 3060 | 0 | 27 | 13 | 92 | 533 | 2243 | 140 | 12 |
| LA SALLE | 1990 | 106913 | 2,342.1 | 2504 | 3 | 6 | 10 | 67 | 498 | 1797 | 112 | 11 |
| PERCENT CHANGE | | 0.0 | 22.2 | 22.2 | -100.0 | 350.0 | 30.0 | 37.3 | 7.0 | 24.8 | 25.0 | 9.1 |
| LAKE | 1991 | 516418 | 4,346.7 | 22447 | 16 | 194 | 460 | 825 | 3793 | 15932 | 1144 | 83 |
| LAKE | 1990 | 516418 | 4,187.3 | 21624 | 17 | 194 | 406 | 888 | 3649 | 15230 | 1119 | 121 |
| PERCENT CHANGE | | 0.0 | 3.8 | 3.8 | -5.9 | 0.0 | 13.3 | -7.1 | 3.9 | 4.6 | 2.2 | -31.4 |

| | | | | | | | | | | | | |
|---|---|---|---|---|---|---|---|---|---|---|---|---|
| LAWRENCE | 1991 | 15972 | 1,483.8 | 237 | 0 | 0 | 0 | 9 | 42 | 180 | 6 | 0 |
| LAWRENCE | 1990 | 15972 | 1,490.1 | 238 | 1 | 0 | 0 | 5 | 39 | 187 | 6 | 0 |
| PERCENT CHANGE | | 0.0 | -0.4 | -0.4 | -100.0 | 0.0 | 0.0 | 80.0 | 7.7 | -3.7 | 0.0 | 0.0 |
| LEE | 1991 | 34392 | 2,451.2 | 843 | 0 | 8 | 2 | 28 | 168 | 621 | 11 | 5 |
| LEE | 1990 | 34392 | 2,407.5 | 828 | 1 | 13 | 4 | 18 | 210 | 563 | 18 | 1 |
| PERCENT CHANGE | | 0.0 | 1.8 | 1.8 | -100.0 | -38.5 | -50.0 | 55.6 | -20.0 | 10.3 | -38.9 | 400.0 |
| LIVINGSTON | 1991 | 39301 | 2,712.4 | 1066 | 1 | 11 | 1 | 45 | 168 | 775 | 61 | 4 |
| LIVINGSTON | 1990 | 39301 | 2,371.4 | 932 | 0 | 9 | 8 | 32 | 146 | 695 | 41 | 1 |
| PERCENT CHANGE | | 0.0 | 14.4 | 14.4 | 0.0 | 22.2 | -87.5 | 40.6 | 15.1 | 11.5 | 48.8 | 300.0 |
| LOGAN | 1991 | 30798 | 3,191.8 | 983 | 0 | 8 | 8 | 30 | 198 | 699 | 34 | 6 |
| LOGAN | 1990 | 30798 | 3,016.4 | 929 | 0 | 8 | 0 | 25 | 151 | 713 | 28 | 4 |
| PERCENT CHANGE | | 0.0 | 5.8 | 5.8 | 0.0 | 0.0 | 0.0 | 20.0 | 31.1 | -2.0 | 21.4 | 50.0 |
| MACON | 1991 | 117206 | 5,324.8 | 6241 | 6 | 107 | 175 | 496 | 1276 | 3978 | 160 | 43 |
| MACON | 1990 | 117206 | 5,589.3 | 6551 | 8 | 90 | 124 | 448 | 1389 | 4280 | 152 | 60 |
| PERCENT CHANGE | | 0.0 | -4.7 | -4.7 | -25.0 | 18.9 | 41.1 | 10.7 | -8.1 | -7.1 | 5.3 | -28.3 |
| MACOUPIN | 1991 | 47679 | 1,319.2 | 629 | 1 | 10 | 4 | 33 | 154 | 395 | 27 | 5 |
| MACOUPIN | 1990 | 47679 | 1,099.0 | 524 | 0 | 2 | 2 | 22 | 129 | 335 | 28 | 6 |
| PERCENT CHANGE | | 0.0 | 20.0 | 20.0 | 0.0 | 400.0 | 100.0 | 50.0 | 19.4 | 17.9 | -3.6 | -16.7 |
| MADISON | 1991 | 249238 | 4,362.5 | 10873 | 10 | 114 | 190 | 390 | 2400 | 7118 | 540 | 111 |
| MADISON | 1990 | 249238 | 4,521.0 | 11268 | 19 | 103 | 189 | 600 | 2664 | 7101 | 489 | 103 |
| PERCENT CHANGE | | 0.0 | -3.5 | -3.5 | -47.4 | 10.7 | 0.5 | -35.0 | -9.9 | 0.2 | 10.4 | 7.8 |
| MARION | 1991 | 41561 | 4,088.0 | 1699 | 0 | 15 | 14 | 90 | 416 | 1105 | 52 | 7 |
| MARION | 1990 | 41561 | 3,688.6 | 1533 | 1 | 10 | 11 | 70 | 386 | 999 | 51 | 5 |
| PERCENT CHANGE | | 0.0 | 10.8 | 10.8 | -100.0 | 50.0 | 27.3 | 28.6 | 7.8 | 10.6 | 2.0 | 40.0 |
| MARSHALL | 1991 | 12846 | 1,089.8 | 140 | 0 | 1 | 0 | 10 | 50 | 72 | 6 | 1 |
| MARSHALL | 1990 | 12846 | 840.7 | 108 | 0 | 0 | 0 | 13 | 14 | 76 | 5 | 0 |
| PERCENT CHANGE | | 0.0 | 29.6 | 29.6 | 0.0 | 0.0 | 0.0 | -23.1 | 257.1 | -5.3 | 20.0 | 0.0 |
| MASON | 1991 | 16269 | 1,364.6 | 222 | 0 | 10 | 1 | 11 | 49 | 146 | 4 | 1 |
| MASON | 1990 | 16269 | 1,383.0 | 225 | 0 | 3 | 1 | 28 | 44 | 138 | 7 | 4 |
| PERCENT CHANGE | | 0.0 | -1.3 | -1.3 | 0.0 | 233.3 | 0.0 | -60.7 | 11.4 | 5.8 | -42.9 | -75.0 |

# CRIME INDEX/CRIME RATE COMPARISON-1991/1990 CONT'D
## COUNTIES

| GEOGRAPHIC AREA | YEAR | POPULATION | RATE PER 100,000 | TOTAL CRIME INDEX | MURDER | CRIMINAL SEXUAL ASSAULT | ROBBERY | AGRVT. ASSAULT/ BATTERY | BURGLARY | THEFT | MOTOR VEHICLE THEFT | ARSON |
|---|---|---|---|---|---|---|---|---|---|---|---|---|
| MASSAC | 1991 | 14752 | 3,470.7 | 512 | 2 | 11 | 4 | 23 | 116 | 328 | 28 | 0 |
| MASSAC | 1990 | 14752 | 2,813.2 | 415 | 0 | 3 | 2 | 18 | 102 | 258 | 28 | 4 |
| PERCENT CHANGE | | 0.0 | 23.4 | 23.4 | 0.0 | 266.7 | 100.0 | 27.8 | 13.7 | 27.1 | 0.0 | -100.0 |
| MCDONOUGH | 1991 | 35244 | 3,895.7 | 1373 | 0 | 17 | 11 | 17 | 201 | 1105 | 17 | 5 |
| MCDONOUGH | 1990 | 35244 | 3,558.1 | 1254 | 0 | 13 | 12 | 25 | 166 | 1021 | 13 | 4 |
| PERCENT CHANGE | | 0.0 | 9.5 | 9.5 | 0.0 | 30.8 | -8.3 | -32.0 | 21.1 | 8.2 | 30.8 | 25.0 |
| MCHENRY | 1991 | 183241 | 2,670.8 | 4894 | 1 | 43 | 10 | 95 | 798 | 3737 | 181 | 29 |
| MCHENRY | 1990 | 183241 | 2,767.4 | 5071 | 0 | 44 | 17 | 122 | 889 | 3832 | 153 | 14 |
| PERCENT CHANGE | | 0.0 | -3.5 | -3.5 | 0.0 | -2.3 | -41.2 | -22.1 | -10.2 | -2.5 | 18.3 | 107.1 |
| MCLEAN | 1991 | 129180 | 4,552.6 | 5881 | 3 | 81 | 77 | 287 | 1267 | 3980 | 164 | 22 |
| MCLEAN | 1990 | 129180 | 4,300.2 | 5555 | 4 | 85 | 34 | 216 | 1122 | 3925 | 137 | 32 |
| PERCENT CHANGE | | 0.0 | 5.9 | 5.9 | -25.0 | -4.7 | 126.5 | 32.9 | 12.9 | 1.4 | 19.7 | -31.3 |
| MENARD | 1991 | 11164 | 573.3 | 64 | 0 | 1 | 0 | 4 | 29 | 30 | 0 | 0 |
| MENARD | 1990 | 11164 | 895.7 | 100 | 0 | 2 | 1 | 2 | 35 | 59 | 1 | 0 |
| PERCENT CHANGE | | 0.0 | -36.0 | -36.0 | 0.0 | -50.0 | -100.0 | 100.0 | -17.1 | -49.2 | -100.0 | 0.0 |
| MERCER | 1991 | 17290 | 1,000.6 | 173 | 0 | 0 | 0 | 8 | 61 | 97 | 6 | 1 |
| MERCER | 1990 | 17290 | 827.1 | 143 | 0 | 1 | 1 | 2 | 44 | 93 | 2 | 0 |
| PERCENT CHANGE | | 0.0 | 21.0 | 21.0 | 0.0 | -100.0 | -100.0 | 300.0 | 38.6 | 4.3 | 200.0 | 0.0 |
| MONROE | 1991 | 22422 | 2,198.7 | 493 | 1 | 9 | 4 | 17 | 159 | 280 | 21 | 2 |
| MONROE | 1990 | 22422 | 1,190.8 | 267 | 0 | 2 | 1 | 6 | 97 | 150 | 9 | 2 |
| PERCENT CHANGE | | 0.0 | 84.6 | 84.6 | 0.0 | 350.0 | 300.0 | 183.3 | 63.9 | 86.7 | 133.3 | 0.0 |
| MONTGOMERY | 1991 | 30728 | 1,428.7 | 439 | 1 | 1 | 3 | 9 | 132 | 272 | 20 | 1 |
| MONTGOMERY | 1990 | 30728 | 1,246.4 | 383 | 1 | 4 | 1 | 10 | 116 | 228 | 20 | 3 |
| PERCENT CHANGE | | 0.0 | 14.6 | 14.6 | 0.0 | -75.0 | 200.0 | -10.0 | 13.8 | 19.3 | 0.0 | -66.7 |
| MORGAN | 1991 | 36397 | 5,849.4 | 2129 | 0 | 14 | 20 | 87 | 490 | 1472 | 33 | 13 |
| MORGAN | 1990 | 36397 | 4,931.7 | 1795 | 2 | 8 | 2 | 90 | 466 | 1172 | 45 | 10 |
| PERCENT CHANGE | | 0.0 | 18.6 | 18.6 | -100.0 | 75.0 | 900.0 | -3.3 | 5.2 | 25.6 | -26.7 | 30.0 |
| MOULTRIE | 1991 | 13930 | 775.3 | 108 | 0 | 0 | 0 | 4 | 28 | 74 | 2 | 0 |
| MOULTRIE | 1990 | 13930 | 1,127.1 | 157 | 0 | 4 | 0 | 10 | 54 | 85 | 3 | 1 |
| PERCENT CHANGE | | 0.0 | -31.2 | -31.2 | 0.0 | -100.0 | 0.0 | -60.0 | -48.1 | -12.9 | -33.3 | -100.0 |

| | | | | | | | | | | | | |
|---|---|---|---|---|---|---|---|---|---|---|---|---|
| OGLE | 1991 | 45957 | 2,154.2 | 990 | 0 | 10 | 0 | 24 | 125 | 789 | 34 | 8 |
| OGLE | 1990 | 45957 | 2,354.4 | 1082 | 0 | 9 | 3 | 21 | 271 | 756 | 21 | 1 |
| PERCENT CHANGE | | 0.0 | -8.5 | -8.5 | 0.0 | 11.1 | -100.0 | 14.3 | -53.9 | 4.4 | 61.9 | 700.0 |
| PEORIA | 1991 | 182827 | 7,049.3 | 12888 | 18 | 157 | 510 | 1227 | 3036 | 7414 | 427 | 99 |
| PEORIA | 1990 | 182827 | 6,798.2 | 12429 | 5 | 142 | 360 | 1131 | 2718 | 7545 | 420 | 108 |
| PERCENT CHANGE | | 0.0 | 3.7 | 3.7 | 260.0 | 10.6 | 41.7 | 8.5 | 11.7 | -1.7 | 1.7 | -8.3 |
| PERRY | 1991 | 21412 | 2,012.9 | 431 | 2 | 7 | 3 | 23 | 113 | 264 | 16 | 3 |
| PERRY | 1990 | 21412 | 2,232.4 | 478 | 1 | 7 | 1 | 40 | 122 | 291 | 14 | 2 |
| PERCENT CHANGE | | 0.0 | -9.8 | -9.8 | 100.0 | 0.0 | 200.0 | -42.5 | -7.4 | -9.3 | 14.3 | 50.0 |
| PIATT | 1991 | 15548 | 2,366.9 | 368 | 0 | 2 | 1 | 21 | 83 | 252 | 9 | 0 |
| PIATT | 1990 | 15548 | 1,923.1 | 299 | 0 | 3 | 2 | 13 | 83 | 183 | 13 | 2 |
| PERCENT CHANGE | | 0.0 | 23.1 | 23.1 | 0.0 | -33.3 | -50.0 | 61.5 | 0.0 | 37.7 | -30.8 | -100.0 |
| PIKE | 1991 | 17577 | 1,228.9 | 216 | 0 | 1 | 0 | 4 | 43 | 156 | 11 | 1 |
| PIKE | 1990 | 17577 | 1,496.3 | 263 | 2 | 2 | 0 | 1 | 66 | 179 | 13 | 0 |
| PERCENT CHANGE | | 0.0 | -17.9 | -17.9 | -100.0 | -50.0 | 0.0 | 300.0 | -34.8 | -12.8 | -15.4 | 0.0 |
| POPE | 1991 | 4373 | 1,783.7 | 78 | 0 | 0 | 0 | 3 | 14 | 55 | 4 | 2 |
| POPE | 1990 | 4373 | 686.0 | 30 | 0 | 0 | 0 | 3 | 15 | 11 | 1 | 0 |
| PERCENT CHANGE | | 0.0 | 160.0 | 160.0 | 0.0 | 0.0 | 0.0 | 0.0 | -6.7 | 400.0 | 300.0 | 0.0 |
| PULASKI | 1991 | 7523 | 478.5 | 36 | 0 | 0 | 3 | 11 | 4 | 17 | 1 | 0 |
| PULASKI | 1990 | 7523 | 465.2 | 35 | 0 | 1 | 0 | 9 | 6 | 13 | 5 | 1 |
| PERCENT CHANGE | | 0.0 | 2.9 | 2.9 | 0.0 | -100.0 | 0.0 | 22.2 | -33.3 | 30.8 | -80.0 | -100.0 |
| PUTNAM | 1991 | 5730 | 506.1 | 29 | 0 | 1 | 0 | 0 | 14 | 14 | 0 | 0 |
| PUTNAM | 1990 | 5730 | 645.7 | 37 | 0 | 1 | 0 | 1 | 15 | 20 | 0 | 0 |
| PERCENT CHANGE | | 0.0 | -21.6 | -21.6 | 0.0 | 0.0 | 0.0 | -100.0 | -6.7 | -30.0 | 0.0 | 0.0 |
| RANDOLPH | 1991 | 34583 | 1,798.6 | 622 | 1 | 8 | 4 | 32 | 201 | 338 | 34 | 4 |
| RANDOLPH | 1990 | 34583 | 1,402.4 | 485 | 0 | 2 | 0 | 28 | 134 | 307 | 11 | 3 |
| PERCENT CHANGE | | 0.0 | 28.2 | 28.2 | 0.0 | 300.0 | 0.0 | 14.3 | 50.0 | 10.1 | 209.1 | 33.3 |
| RICHLAND | 1991 | 16545 | 2,683.6 | 444 | 0 | 3 | 1 | 22 | 97 | 305 | 16 | 0 |
| RICHLAND | 1990 | 16545 | 3,100.6 | 513 | 0 | 6 | 0 | 13 | 147 | 331 | 14 | 2 |
| PERCENT CHANGE | | 0.0 | -13.5 | -13.5 | 0.0 | -50.0 | 0.0 | 69.2 | -34.0 | -7.9 | 14.3 | -100.0 |

# CRIME INDEX/CRIME RATE COMPARISON-1991/1990 CONT'D
## COUNTIES

| GEOGRAPHIC AREA | YEAR | POPULATION | RATE PER 100,000 | TOTAL CRIME INDEX | MURDER | CRIMINAL SEXUAL ASSAULT | ROBBERY | AGRVT. ASSAULT/ BATTERY | BURGLARY | THEFT | MOTOR VEHICLE THEFT | ARSON |
|---|---|---|---|---|---|---|---|---|---|---|---|---|
| ROCK ISLAND | 1991 | 148723 | 4,931.3 | 7334 | 7 | 108 | 147 | 538 | 1471 | 4857 | 182 | 24 |
| ROCK ISLAND | 1990 | 148723 | 4,585.0 | 6819 | 1 | 78 | 120 | 459 | 1289 | 4653 | 171 | 48 |
| PERCENT CHANGE | | 0.0 | 7.6 | 7.6 | 600.0 | 38.5 | 22.5 | 17.2 | 14.1 | 4.4 | 6.4 | -50.0 |
| SALINE | 1991 | 26551 | 2,369.0 | 629 | 2 | 2 | 4 | 18 | 153 | 415 | 30 | 5 |
| SALINE | 1990 | 26551 | 2,982.9 | 792 | 1 | 10 | 1 | 29 | 181 | 529 | 38 | 3 |
| PERCENT CHANGE | | 0.0 | -20.6 | -20.6 | 100.0 | -80.0 | 300.0 | -37.9 | -15.5 | -21.6 | -21.1 | 66.7 |
| SANGAMON | 1991 | 178386 | 6,622.2 | 11813 | 10 | 123 | 338 | 880 | 2958 | 6953 | 461 | 90 |
| SANGAMON | 1990 | 178386 | 5,554.2 | 9908 | 12 | 132 | 227 | 867 | 2279 | 5947 | 356 | 88 |
| PERCENT CHANGE | | 0.0 | 19.2 | 19.2 | -16.7 | -6.8 | 48.9 | 1.5 | 29.8 | 16.9 | 29.5 | 2.3 |
| SCHUYLER | 1991 | 7498 | 1,267.0 | 95 | 0 | 0 | 0 | 2 | 10 | 82 | 1 | 0 |
| SCHUYLER | 1990 | 7498 | 1,107.0 | 83 | 0 | 0 | 0 | 2 | 22 | 57 | 0 | 2 |
| PERCENT CHANGE | | 0.0 | 14.5 | 14.5 | 0.0 | 0.0 | 0.0 | 0.0 | -54.5 | 43.9 | 0.0 | -100.0 |
| SCOTT | 1991 | 5644 | 637.8 | 36 | 0 | 0 | 0 | 1 | 17 | 14 | 2 | 2 |
| SCOTT | 1990 | 5644 | 425.2 | 24 | 0 | 0 | 0 | 1 | 12 | 11 | 0 | 0 |
| PERCENT CHANGE | | 0.0 | 50.0 | 50.0 | 0.0 | 0.0 | 0.0 | 0.0 | 41.7 | 27.3 | 0.0 | 0.0 |
| SHELBY | 1991 | 22261 | 1,078.1 | 240 | 0 | 1 | 1 | 9 | 67 | 148 | 14 | 0 |
| SHELBY | 1990 | 22261 | 947.8 | 211 | 0 | 0 | 1 | 3 | 63 | 127 | 17 | 0 |
| PERCENT CHANGE | | 0.0 | 13.7 | 13.7 | 0.0 | 0.0 | 0.0 | 200.0 | 6.3 | 16.5 | -17.6 | 0.0 |
| ST. CLAIR | 1991 | 262852 | 5,566.3 | 14631 | 81 | 190 | 696 | 1944 | 3287 | 6603 | 1748 | 82 |
| ST. CLAIR | 1990 | 262852 | 5,444.1 | 14310 | 62 | 160 | 828 | 2023 | 2942 | 6485 | 1730 | 80 |
| PERCENT CHANGE | | 0.0 | 2.2 | 2.2 | 30.6 | 18.8 | -15.9 | -3.9 | 11.7 | 1.8 | 1.0 | 2.5 |
| STARK | 1991 | 6534 | 1,882.5 | 123 | 0 | 1 | 1 | 2 | 55 | 58 | 5 | 1 |
| STARK | 1990 | 6534 | 1,086.6 | 71 | 0 | 2 | 0 | 5 | 17 | 45 | 2 | 0 |
| PERCENT CHANGE | | 0.0 | 73.2 | 73.2 | 0.0 | -50.0 | 0.0 | -60.0 | 223.5 | 28.9 | 150.0 | 0.0 |
| STEPHENSON | 1991 | 48052 | 3,931.2 | 1889 | 1 | 9 | 22 | 109 | 283 | 1407 | 44 | 14 |
| STEPHENSON | 1990 | 48052 | 3,558.6 | 1710 | 0 | 9 | 20 | 170 | 237 | 1204 | 64 | 6 |
| PERCENT CHANGE | | 0.0 | 10.5 | 10.5 | 0.0 | 0.0 | 10.0 | -35.9 | 19.4 | 16.9 | -31.3 | 133.3 |
| TAZEWELL | 1991 | 123692 | 2,583.0 | 3195 | 2 | 29 | 15 | 106 | 720 | 2187 | 115 | 21 |
| TAZEWELL | 1990 | 123692 | 2,612.9 | 3232 | 2 | 30 | 23 | 90 | 638 | 2321 | 99 | 29 |
| PERCENT CHANGE | | 0.0 | -1.1 | -1.1 | 0.0 | -3.3 | -34.8 | 17.8 | 12.9 | -5.8 | 16.2 | -27.6 |

| | | | | | | | | | | | | |
|---|---|---|---|---|---|---|---|---|---|---|---|---|
| UNION | 1991 | 17619 | 1,532.4 | 270 | 0 | 6 | 1 | 21 | 25 | 197 | 16 | 4 |
| UNION | 1990 | 17619 | 1,492.7 | 263 | 0 | 2 | 1 | 11 | 45 | 188 | 12 | 4 |
| PERCENT CHANGE | | 0.0 | 2.7 | 2.7 | 0.0 | 200.0 | 0.0 | 90.9 | -44.4 | 4.8 | 33.3 | 0.0 |
| VERMILION | 1991 | 88257 | 5,187.1 | 4578 | 0 | 65 | 84 | 344 | 1088 | 2809 | 154 | 34 |
| VERMILION | 1990 | 88257 | 4,660.3 | 4113 | 2 | 62 | 81 | 307 | 962 | 2526 | 144 | 29 |
| PERCENT CHANGE | | 0.0 | 11.3 | 11.3 | -100.0 | 4.8 | 3.7 | 12.1 | 13.1 | 11.2 | 6.9 | 17.2 |
| WABASH | 1991 | 13111 | 2,425.4 | 318 | 0 | 0 | 1 | 8 | 73 | 230 | 5 | 1 |
| WABASH | 1990 | 13111 | 2,501.7 | 328 | 1 | 0 | 1 | 16 | 92 | 206 | 12 | 0 |
| PERCENT CHANGE | | 0.0 | -3.0 | -3.0 | -100.0 | 0.0 | 0.0 | -50.0 | -20.7 | 11.7 | -58.3 | 0.0 |
| WARREN | 1991 | 19181 | 3,039.5 | 583 | 0 | 4 | 2 | 17 | 157 | 381 | 17 | 5 |
| WARREN | 1990 | 19181 | 2,976.9 | 571 | 0 | 5 | 2 | 15 | 118 | 412 | 18 | 1 |
| PERCENT CHANGE | | 0.0 | 2.1 | 2.1 | 0.0 | -20.0 | 0.0 | 13.3 | 33.1 | -7.5 | -5.6 | 400.0 |
| WASHINGTON | 1991 | 14965 | 1,583.7 | 237 | 0 | 0 | 0 | 2 | 76 | 149 | 8 | 2 |
| WASHINGTON | 1990 | 14965 | 1,637.2 | 245 | 0 | 0 | 0 | 6 | 90 | 143 | 3 | 3 |
| PERCENT CHANGE | | 0.0 | -3.3 | -3.3 | 0.0 | 0.0 | 0.0 | -66.7 | -15.6 | 4.2 | 166.7 | -33.3 |
| WAYNE | 1991 | 17241 | 1,583.4 | 273 | 0 | 2 | 0 | 16 | 87 | 152 | 15 | 1 |
| WAYNE | 1990 | 17241 | 1,223.8 | 211 | 0 | 0 | 0 | 5 | 62 | 132 | 12 | 0 |
| PERCENT CHANGE | | 0.0 | 29.4 | 29.4 | 0.0 | 0.0 | 0.0 | 220.0 | 40.3 | 15.2 | 25.0 | 0.0 |
| WHITE | 1991 | 16522 | 1,470.8 | 243 | 0 | 0 | 1 | 13 | 70 | 143 | 15 | 1 |
| WHITE | 1990 | 16522 | 1,271.0 | 210 | 0 | 1 | 0 | 4 | 55 | 143 | 7 | 0 |
| PERCENT CHANGE | | 0.0 | 15.7 | 15.7 | 0.0 | -100.0 | 0.0 | 225.0 | 27.3 | 0.0 | 114.3 | 0.0 |
| WHITESIDE | 1991 | 60186 | 3,374.5 | 2031 | 0 | 22 | 13 | 61 | 495 | 1375 | 54 | 11 |
| WHITESIDE | 1990 | 60186 | 3,030.6 | 1824 | 1 | 22 | 13 | 54 | 438 | 1258 | 27 | 11 |
| PERCENT CHANGE | | 0.0 | 11.3 | 11.3 | -100.0 | 0.0 | 0.0 | 13.0 | 13.0 | 9.3 | 100.0 | 0.0 |
| WILL | 1991 | 357313 | 4,737.9 | 16929 | 30 | 142 | 401 | 934 | 3324 | 10561 | 1426 | 111 |
| WILL | 1990 | 357313 | 4,987.5 | 17821 | 36 | 138 | 391 | 1174 | 3164 | 11164 | 1589 | 165 |
| PERCENT CHANGE | | 0.0 | -5.0 | -5.0 | -16.7 | 2.9 | 2.6 | -20.4 | 5.1 | -5.4 | -10.3 | -32.7 |
| WILLIAMSON | 1991 | 57733 | 3,443.4 | 1988 | 2 | 21 | 21 | 90 | 492 | 1254 | 97 | 11 |
| WILLIAMSON | 1990 | 57733 | 3,436.5 | 1984 | 0 | 13 | 16 | 90 | 461 | 1309 | 72 | 23 |
| PERCENT CHANGE | | 0.0 | 0.2 | 0.2 | 0.0 | 61.5 | 31.3 | 0.0 | 6.7 | -4.2 | 34.7 | -52.2 |

# CRIME INDEX/CRIME RATE COMPARISON-1991/1990 CONT'D
## COUNTIES

| GEOGRAPHIC AREA | YEAR | POPULATION | RATE PER 100,000 | TOTAL CRIME INDEX | MURDER | CRIMINAL SEXUAL ASSAULT | ROBBERY | AGRVT. ASSAULT/ BATTERY | BURGLARY | THEFT | MOTOR VEHICLE THEFT | ARSON |
|---|---|---|---|---|---|---|---|---|---|---|---|---|
| WINNEBAGO | 1991 | 252913 | 8,208.4 | 20760 | 15 | 237 | 604 | 1189 | 4897 | 12221 | 1540 | 57 |
| WINNEBAGO | 1990 | 252913 | 7,659.9 | 19373 | 19 | 235 | 536 | 1059 | 4395 | 12282 | 811 | 36 |
| PERCENT CHANGE | | 0.0 | 7.2 | 7.2 | -21.1 | 0.9 | 12.7 | 12.3 | 11.4 | -0.5 | 89.9 | 58.3 |
| WOODFORD | 1991 | 32653 | 998.4 | 326 | 0 | 6 | 0 | 16 | 68 | 214 | 19 | 3 |
| WOODFORD | 1990 | 32653 | 882.0 | 288 | 0 | 4 | 1 | 16 | 75 | 186 | 6 | 0 |
| PERCENT CHANGE | | 0.0 | 13.2 | 13.2 | 0.0 | 50.0 | -100.0 | 0.0 | -9.3 | 15.1 | 216.7 | 0.0 |

# CRIME INDEX/CRIME RATE COMPARISON-1991/1990
## ILLINOIS STATE POLICE, DIVISION OF STATE TROOPERS (Figures include assists to other agencies)

| GEOGRAPHIC AREA | COUNTY | YEAR | POPULATION | RATE PER 100,000 | TOTAL CRIME INDEX | MURDER | CRIMINAL SEXUAL ASSAULT | ROBBERY | AGRVT. ASSAULT/ BATTERY | BURGLARY | THEFT | MOTOR VEHICLE THEFT | ARSON |
|---|---|---|---|---|---|---|---|---|---|---|---|---|---|
| DIVISION OF STATE TROOPERS TOTAL | | 1991 | 0 | 0.0 | 1072 | 6 | 22 | 39 | 198 | 51 | 567 | 181 | 8 |
| | | 1990 | 0 | 0.0 | 880 | 1 | 17 | 42 | 184 | 23 | 475 | 132 | 6 |
| PERCENT CHANGE | | | 0.0 | 0.0 | 21.8 | 500.0 | 29.4 | -7.1 | 7.6 | 121.7 | 19.4 | 37.1 | 33.3 |
| ISP DISTRICT 1 | WHITESIDE | 1991 | 0 | 0.0 | 26 | 0 | 3 | 0 | 5 | 1 | 15 | 2 | 0 |
| ISP DISTRICT 1 | WHITESIDE | 1990 | 0 | 0.0 | 32 | 0 | 0 | 0 | 9 | 2 | 18 | 3 | 0 |
| PERCENT CHANGE | | | 0.0 | 0.0 | -18.8 | 0.0 | 0.0 | 0.0 | -44.4 | -50.0 | -16.7 | -33.3 | 0.0 |
| ISP DISTRICT 10 | CHAMPAIGN | 1991 | 0 | 0.0 | 33 | 0 | 1 | 0 | 10 | 1 | 16 | 5 | 0 |
| ISP DISTRICT 10 | CHAMPAIGN | 1990 | 0 | 0.0 | 21 | 0 | 0 | 0 | 4 | 0 | 13 | 4 | 0 |
| PERCENT CHANGE | | | 0.0 | 0.0 | 57.1 | 0.0 | 0.0 | 0.0 | 150.0 | 0.0 | 23.1 | 25.0 | 0.0 |
| ISP DISTRICT 11 | MADISON | 1991 | 0 | 0.0 | 140 | 4 | 6 | 10 | 15 | 7 | 70 | 25 | 3 |
| ISP DISTRICT 11 | MADISON | 1990 | 0 | 0.0 | 101 | 1 | 3 | 12 | 19 | 4 | 47 | 14 | 1 |
| PERCENT CHANGE | | | 0.0 | 0.0 | 38.6 | 300.0 | 100.0 | -16.7 | -21.1 | 75.0 | 48.9 | 78.6 | 200.0 |
| ISP DISTRICT 12 | EFFINGHAM | 1991 | 0 | 0.0 | 60 | 0 | 2 | 2 | 6 | 1 | 42 | 6 | 1 |
| ISP DISTRICT 12 | EFFINGHAM | 1990 | 0 | 0.0 | 24 | 0 | 0 | 0 | 8 | 1 | 10 | 5 | 0 |
| PERCENT CHANGE | | | 0.0 | 0.0 | 150.0 | 0.0 | 0.0 | 0.0 | -25.0 | 0.0 | 320.0 | 20.0 | 0.0 |
| ISP DISTRICT 13 | PERRY | 1991 | 0 | 0.0 | 44 | 0 | 1 | 0 | 19 | 0 | 14 | 10 | 0 |
| ISP DISTRICT 13 | PERRY | 1990 | 0 | 0.0 | 58 | 0 | 0 | 0 | 16 | 1 | 28 | 12 | 1 |
| PERCENT CHANGE | | | 0.0 | 0.0 | -24.1 | 0.0 | 0.0 | 0.0 | 18.8 | -100.0 | -50.0 | -16.7 | -100.0 |
| ISP DISTRICT 14 | MCDONOUGH | 1991 | 0 | 0.0 | 16 | 0 | 0 | 0 | 3 | 4 | 9 | 0 | 0 |
| ISP DISTRICT 14 | MCDONOUGH | 1990 | 0 | 0.0 | 8 | 0 | 0 | 0 | 2 | 0 | 5 | 1 | 0 |
| PERCENT CHANGE | | | 0.0 | 0.0 | 100.0 | 0.0 | 0.0 | 0.0 | 50.0 | 0.0 | 80.0 | -100.0 | 0.0 |
| ISP DISTRICT 15 | DU PAGE | 1991 | 0 | 0.0 | 82 | 0 | 0 | 5 | 11 | 3 | 54 | 9 | 0 |
| ISP DISTRICT 15 | DU PAGE | 1990 | 0 | 0.0 | 93 | 0 | 2 | 7 | 7 | 1 | 71 | 4 | 1 |
| PERCENT CHANGE | | | 0.0 | 0.0 | -11.8 | 0.0 | -100.0 | -28.6 | 57.1 | 200.0 | -23.9 | 125.0 | -100.0 |
| ISP DISTRICT 16 | WINNEBAGO | 1991 | 0 | 0.0 | 20 | 0 | 0 | 0 | 3 | 1 | 10 | 4 | 2 |
| ISP DISTRICT 16 | WINNEBAGO | 1990 | 0 | 0.0 | 22 | 0 | 0 | 0 | 7 | 2 | 12 | 1 | 0 |
| PERCENT CHANGE | | | 0.0 | 0.0 | -9.1 | 0.0 | 0.0 | 0.0 | -57.1 | -50.0 | -16.7 | 300.0 | 0.0 |
| ISP DISTRICT 17 | LA SALLE | 1991 | 0 | 0.0 | 36 | 0 | 2 | 2 | 2 | 1 | 24 | 5 | 0 |
| ISP DISTRICT 17 | LA SALLE | 1990 | 0 | 0.0 | 26 | 0 | 1 | 1 | 8 | 1 | 8 | 7 | 0 |
| PERCENT CHANGE | | | 0.0 | 0.0 | 38.5 | 0.0 | 100.0 | 100.0 | -75.0 | 0.0 | 200.0 | -28.6 | 0.0 |

| | | | | | | | | | | | | | |
|---|---|---|---|---|---|---|---|---|---|---|---|---|---|
| ISP DISTRICT 18 | MONTGOMERY | 1991 | 0 | 0.0 | 30 | 0 | 0 | 1 | 4 | 0 | 16 | 8 | 1 |
| ISP DISTRICT 18 | MONTGOMERY | 1990 | 0 | 0.0 | 20 | 0 | 0 | 0 | 3 | 3 | 10 | 3 | 1 |
| PERCENT CHANGE | | | 0.0 | 0.0 | 50.0 | 0.0 | 0.0 | 0.0 | 33.3 | -100.0 | 60.0 | 166.7 | 0.0 |
| ISP DISTRICT 19 | WHITE | 1991 | 0 | 0.0 | 46 | 0 | 1 | 1 | 12 | 2 | 24 | 6 | 0 |
| ISP DISTRICT 19 | WHITE | 1990 | 0 | 0.0 | 57 | 0 | 3 | 1 | 20 | 3 | 24 | 5 | 1 |
| PERCENT CHANGE | | | 0.0 | 0.0 | -19.3 | 0.0 | -66.7 | 0.0 | -40.0 | -33.3 | 0.0 | 20.0 | -100.0 |
| ISP DISTRICT 2 | KANE | 1991 | 0 | 0.0 | 37 | 0 | 0 | 0 | 4 | 2 | 24 | 7 | 0 |
| ISP DISTRICT 2 | KANE | 1990 | 0 | 0.0 | 38 | 0 | 0 | 0 | 7 | 1 | 24 | 5 | 1 |
| PERCENT CHANGE | | | 0.0 | 0.0 | -2.6 | 0.0 | 0.0 | 0.0 | -42.9 | 100.0 | 0.0 | 40.0 | -100.0 |
| ISP DISTRICT 20 | PIKE | 1991 | 0 | 0.0 | 45 | 1 | 0 | 0 | 16 | 1 | 21 | 6 | 0 |
| ISP DISTRICT 20 | PIKE | 1990 | 0 | 0.0 | 48 | 0 | 4 | 1 | 14 | 0 | 20 | 9 | 0 |
| PERCENT CHANGE | | | 0.0 | 0.0 | -6.3 | 0.0 | -100.0 | -100.0 | 14.3 | 0.0 | 5.0 | -33.3 | 0.0 |
| ISP DISTRICT 21 | IROQUOIS | 1991 | 0 | 0.0 | 27 | 0 | 0 | 0 | 7 | 5 | 10 | 5 | 0 |
| ISP DISTRICT 21 | IROQUOIS | 1990 | 0 | 0.0 | 16 | 0 | 0 | 0 | 4 | 0 | 6 | 6 | 0 |
| PERCENT CHANGE | | | 0.0 | 0.0 | 68.8 | 0.0 | 0.0 | 0.0 | 75.0 | 0.0 | 66.7 | -16.7 | 0.0 |
| ISP DISTRICT 22 | PULASKI | 1991 | 0 | 0.0 | 35 | 1 | 2 | 2 | 7 | 2 | 12 | 9 | 0 |
| ISP DISTRICT 22 | PULASKI | 1990 | 0 | 0.0 | 1 | 0 | 0 | 0 | 1 | 0 | 0 | 0 | 0 |
| PERCENT CHANGE | | | 0.0 | 0.0 | 3,400.0 | 0.0 | 0.0 | 0.0 | 600.0 | 0.0 | 0.0 | 0.0 | 0.0 |
| ISP DISTRICT 3 | COOK | 1991 | 0 | 0.0 | 105 | 0 | 2 | 9 | 25 | 11 | 32 | 26 | 0 |
| ISP DISTRICT 3 | COOK | 1990 | 0 | 0.0 | 64 | 0 | 0 | 6 | 12 | 3 | 28 | 15 | 0 |
| PERCENT CHANGE | | | 0.0 | 0.0 | 64.1 | 0.0 | 0.0 | 50.0 | 108.3 | 266.7 | 14.3 | 73.3 | 0.0 |
| ISP DISTRICT 4 | COOK | 1991 | 0 | 0.0 | 78 | 0 | 0 | 2 | 17 | 0 | 37 | 22 | 0 |
| ISP DISTRICT 4 | COOK | 1990 | 0 | 0.0 | 72 | 0 | 2 | 9 | 13 | 0 | 38 | 10 | 0 |
| PERCENT CHANGE | | | 0.0 | 0.0 | 8.3 | 0.0 | -100.0 | -77.8 | 30.8 | 0.0 | -2.6 | 120.0 | 0.0 |
| ISP DISTRICT 5 | WILL | 1991 | 0 | 0.0 | 79 | 0 | 1 | 2 | 3 | 3 | 61 | 9 | 0 |
| ISP DISTRICT 5 | WILL | 1990 | 0 | 0.0 | 66 | 0 | 0 | 2 | 7 | 1 | 46 | 10 | 0 |
| PERCENT CHANGE | | | 0.0 | 0.0 | 19.7 | 0.0 | 0.0 | 0.0 | -57.1 | 200.0 | 32.6 | -10.0 | 0.0 |
| ISP DISTRICT 50 | SANGAMON | 1991 | 0 | 0.0 | 12 | 0 | 0 | 0 | 1 | 1 | 10 | 0 | 0 |
| ISP DISTRICT 50 | SANGAMON | 1990 | 0 | 0.0 | 19 | 0 | 0 | 1 | 1 | 0 | 17 | 0 | 0 |
| PERCENT CHANGE | | | 0.0 | 0.0 | -36.8 | 0.0 | 0.0 | -100.0 | 0.0 | 0.0 | -41.2 | 0.0 | 0.0 |

1 ONE OR MORE MONTHS MISSING 2 NO INDEX CRIMES 3 NO RETURN FROM AGENCY 4 REPORTED THRU OTHER AGENCY
5 PARTIAL YEAR REPORTING

## CRIME INDEX/CRIME RATE COMPARISON-1991/1990 CONT'D
## ILLINOIS STATE POLICE, DIVISION OF STATE TROOPERS (Figures include assists to other agencies)

| GEOGRAPHIC AREA | COUNTY | YEAR | POPULATION | RATE PER 100,000 | TOTAL CRIME INDEX | MURDER | CRIMINAL SEXUAL ASSAULT | ROBBERY | AGRVT. ASSAULT/ BATTERY | BURGLARY | THEFT | MOTOR VEHICLE THEFT | ARSON |
|---|---|---|---|---|---|---|---|---|---|---|---|---|---|
| ISP DISTRICT 6 | LIVINGSTON | 1991 | 0 | 0.0 | 26 | 0 | 1 | 0 | 3 | 0 | 17 | 5 | 0 |
| ISP DISTRICT 6 | LIVINGSTON | 1990 | 0 | 0.0 | 23 | 0 | 0 | 1 | 3 | 0 | 14 | 5 | 0 |
| PERCENT CHANGE | | | 0.0 | 0.0 | 13.0 | 0.0 | 0.0 | -100.0 | 0.0 | 0.0 | 21.4 | 0.0 | 0.0 |
| ISP DISTRICT 7 | ROCK ISLAND | 1991 | 0 | 0.0 | 22 | 0 | 0 | 0 | 6 | 2 | 9 | 5 | 0 |
| ISP DISTRICT 7 | ROCK ISLAND | 1990 | 0 | 0.0 | 7 | 0 | 0 | 1 | 1 | 0 | 4 | 1 | 0 |
| PERCENT CHANGE | | | 0.0 | 0.0 | 214.3 | 0.0 | 0.0 | -100.0 | 500.0 | 0.0 | 125.0 | 400.0 | 0.0 |
| ISP DISTRICT 8 | WOODFORD | 1991 | 0 | 0.0 | 24 | 0 | 0 | 0 | 3 | 2 | 17 | 1 | 1 |
| ISP DISTRICT 8 | WOODFORD | 1990 | 0 | 0.0 | 15 | 0 | 0 | 0 | 8 | 0 | 6 | 1 | 0 |
| PERCENT CHANGE | | | 0.0 | 0.0 | 60.0 | 0.0 | 0.0 | 0.0 | -62.5 | 0.0 | 183.3 | 0.0 | 0.0 |
| ISP DISTRICT 9 | SANGAMON | 1991 | 0 | 0.0 | 49 | 0 | 0 | 3 | 16 | 1 | 23 | 6 | 0 |
| ISP DISTRICT 9 | SANGAMON | 1990 | 0 | 0.0 | 49 | 0 | 2 | 0 | 10 | 0 | 26 | 11 | 0 |
| PERCENT CHANGE | | | 0.0 | 0.0 | 0.0 | 0.0 | -100.0 | 0.0 | 60.0 | 0.0 | -11.5 | -45.5 | 0.0 |

## CRIME INDEX/CRIME RATE COMPARISON-1991/1990
## ILLINOIS STATE POLICE, DIVISION OF CRIMINAL INVESTIGATION (Figures include assists to other agencie

| GEOGRAPHIC AREA | COUNTY | YEAR | POPULATION | RATE PER 100,000 | TOTAL CRIME INDEX | MURDER | CRIMINAL SEXUAL ASSAULT | ROBBERY | AGRVT. ASSAULT/ BATTERY | BURGLARY | THEFT | MOTOR VEHICLE THEFT | ARSON |
|---|---|---|---|---|---|---|---|---|---|---|---|---|---|
| DIVISION OF CRIMINAL INVESTIGATION | | 1991 | 0 | 0.0 | 501 | 25 | 175 | 16 | 30 | 36 | 186 | 21 | 12 |
| | TOTAL | 1990 | 0 | 0.0 | 515 | 24 | 196 | 11 | 23 | 40 | 197 | 16 | 8 |
| PERCENT CHANGE | | | 0.0 | 0.0 | -2.7 | 4.2 | -10.7 | 45.5 | 30.4 | -10.0 | -5.6 | 31.3 | 50.0 |
| DCI MEG UNITS | SANGAMON | 1991 | 0 | 0.0 | 19 | 1 | 0 | 2 | 5 | 2 | 7 | 2 | 0 |
| DCI MEG UNITS | SANGAMON | 1990 | 0 | 0.0 | 18 | 2 | 2 | 0 | 0 | 1 | 8 | 5 | 0 |
| PERCENT CHANGE | | | 0.0 | 0.0 | 5.6 | -50.0 | -100.0 | 0.0 | 0.0 | 100.0 | -12.5 | -60.0 | 0.0 |
| DIVISION OF INVEST | SANGAMON | 1991 | 0 | 0.0 | 482 | 24 | 175 | 14 | 25 | 34 | 179 | 19 | 12 |
| DIVISION OF INVEST | SANGAMON | 1990 | 0 | 0.0 | 497 | 22 | 194 | 11 | 23 | 39 | 189 | 11 | 8 |
| PERCENT CHANGE | | | 0.0 | 0.0 | -3.0 | 9.1 | -9.8 | 27.3 | 8.7 | -12.8 | -5.3 | 72.7 | 50.0 |

1 ONE OR MORE MONTHS MISSING 2 NO INDEX CRIMES 3 NO RETURN FROM AGENCY 4 REPORTED THRU OTHER AGENCY
5 PARTIAL YEAR REPORTING

# CRIME INDEX/CRIME RATE COMPARISON-1991/1990
## RAILROADS

| GEOGRAPHIC AREA | COUNTY | YEAR | POPULATION | RATE PER 100,000 | TOTAL CRIME INDEX | MURDER | CRIMINAL SEXUAL ASSAULT | ROBBERY | AGRVT. ASSAULT/ BATTERY | BURGLARY | THEFT | MOTOR VEHICLE THEFT | ARSON |
|---|---|---|---|---|---|---|---|---|---|---|---|---|---|
| RAILROADS TOTAL | | 1991 | 0 | 0.0 | 1890 | 0 | 2 | 35 | 14 | 973 | 805 | 50 | 11 |
| | | 1990 | 0 | 0.0 | 1608 | 0 | 0 | 20 | 17 | 814 | 733 | 15 | 9 |
| PERCENT CHANGE | | | 0.0 | 0.0 | 17.5 | 0.0 | 0.0 | 75.0 | -17.6 | 19.5 | 9.8 | 233.3 | 22.2 |
| ALTON-SOUTHERN RR | ST. CLAIR | 1991 | 0 | 0.0 | 2 | 0 | 0 | 0 | 0 | 1 | 1 | 0 | 0 |
| ALTON-SOUTHERN RR | ST. CLAIR | 4 1990 | 0 | 0.0 | 0 | 0 | 0 | 0 | 0 | 0 | 0 | 0 | 0 |
| PERCENT CHANGE | | | 0.0 | 0.0 | 0.0 | 0.0 | 0.0 | 0.0 | 0.0 | 0.0 | 0.0 | 0.0 | 0.0 |
| BELT RAILWAY | COOK | 3 1991 | 0 | 0.0 | 0 | 0 | 0 | 0 | 0 | 0 | 0 | 0 | 0 |
| BELT RAILWAY | COOK | 3 1990 | 0 | 0.0 | 0 | 0 | 0 | 0 | 0 | 0 | 0 | 0 | 0 |
| PERCENT CHANGE | | | 0.0 | 0.0 | 0.0 | 0.0 | 0.0 | 0.0 | 0.0 | 0.0 | 0.0 | 0.0 | 0.0 |
| CHI-ILL MIDLAND RR | SANGAMON | 1991 | 0 | 0.0 | 4 | 0 | 0 | 0 | 0 | 0 | 4 | 0 | 0 |
| CHI-ILL MIDLAND RR | SANGAMON | 1 1990 | 0 | 0.0 | 3 | 0 | 0 | 0 | 0 | 0 | 2 | 0 | 1 |
| CHICAGO NW RR | COOK | 1991 | 0 | 0.0 | 1005 | 0 | 0 | 2 | 5 | 798 | 196 | 4 | 0 |
| CHICAGO NW RR | COOK | 1990 | 0 | 0.0 | 905 | 0 | 0 | 1 | 5 | 659 | 237 | 3 | 0 |
| PERCENT CHANGE | | | 0.0 | 0.0 | 11.0 | 0.0 | 0.0 | 100.0 | 0.0 | 21.1 | -17.3 | 33.3 | 0.0 |
| CHICAGO NW RR | MADISON | 4 1991 | 0 | 0.0 | 0 | 0 | 0 | 0 | 0 | 0 | 0 | 0 | 0 |
| CHICAGO NW RR | MADISON | 1 1990 | 0 | 0.0 | 24 | 0 | 0 | 0 | 0 | 3 | 21 | 0 | 0 |
| CSX TRANSPORTATION | COOK | 1991 | 0 | 0.0 | 29 | 0 | 0 | 0 | 0 | 18 | 11 | 0 | 0 |
| CSX TRANSPORTATION | COOK | 1990 | 0 | 0.0 | 37 | 0 | 0 | 0 | 0 | 26 | 11 | 0 | 0 |
| PERCENT CHANGE | | | 0.0 | 0.0 | -21.6 | 0.0 | 0.0 | 0.0 | 0.0 | -30.8 | 0.0 | 0.0 | 0.0 |
| ELGIN-JOLIET-EAST | WILL | 1991 | 0 | 0.0 | 27 | 0 | 0 | 0 | 0 | 3 | 22 | 0 | 2 |
| ELGIN-JOLIET-EAST | WILL | 1990 | 0 | 0.0 | 45 | 0 | 0 | 0 | 1 | 7 | 36 | 1 | 0 |
| PERCENT CHANGE | | | 0.0 | 0.0 | -40.0 | 0.0 | 0.0 | 0.0 | -100.0 | -57.1 | -38.9 | -100.0 | 0.0 |
| ICG ILLINOIS RR | ICG - TOTAL | 1991 | 0 | 0.0 | 90 | 0 | 0 | 0 | 3 | 29 | 54 | 0 | 4 |
| ICG ILLINOIS RR | ICG - TOTAL | 1990 | 0 | 0.0 | 68 | 0 | 0 | 0 | 1 | 32 | 32 | 1 | 2 |
| PERCENT CHANGE | | | 0.0 | 0.0 | 32.4 | 0.0 | 0.0 | 0.0 | 200.0 | -9.4 | 68.8 | -100.0 | 100.0 |
| METRA POLICE DEPT | COOK | 1991 | 0 | 0.0 | 418 | 0 | 1 | 32 | 4 | 54 | 282 | 42 | 3 |
| METRA POLICE DEPT | COOK | 1990 | 0 | 0.0 | 387 | 0 | 0 | 19 | 10 | 25 | 318 | 10 | 5 |
| PERCENT CHANGE | | | 0.0 | 0.0 | 8.0 | 0.0 | 0.0 | 68.4 | -60.0 | 116.0 | -11.3 | 320.0 | -40.0 |

1 ONE OR MORE MONTHS MISSING 2 NO INDEX CRIMES 3 NO RETURN FROM AGENCY 4 REPORTED THRU OTHER AGENCY
5 PARTIAL YEAR REPORTING

## CRIME INDEX/CRIME RATE COMPARISON-1991/1990 CONT'D
## RAILROADS

| GEOGRAPHIC AREA | COUNTY | YEAR | POPULATION | RATE PER 100,000 | TOTAL CRIME INDEX | MURDER | CRIMINAL SEXUAL ASSAULT | ROBBERY | AGRVT. ASSAULT/ BATTERY | BURGLARY | THEFT | MOTOR VEHICLE THEFT | ARSON |
|---|---|---|---|---|---|---|---|---|---|---|---|---|---|
| NORFOLK SOUTH RR | COOK | 1991 | 0 | 0.0 | 79 | 0 | 1 | 0 | 0 | 27 | 51 | 0 | 0 |
| NORFOLK SOUTH RR | COOK | 4 1990 | 0 | 0.0 | 0 | 0 | 0 | 0 | 0 | 0 | 0 | 0 | 0 |
| PERCENT CHANGE | | | 0.0 | 0.0 | 0.0 | 0.0 | 0.0 | 0.0 | 0.0 | 0.0 | 0.0 | 0.0 | 0.0 |
| SANTA FE RAILWAY | COOK | 1991 | 0 | 0.0 | 93 | 0 | 0 | 0 | 1 | 13 | 78 | 0 | 1 |
| SANTA FE RAILWAY | COOK | 1990 | 0 | 0.0 | 83 | 0 | 0 | 0 | 0 | 26 | 57 | 0 | 0 |
| PERCENT CHANGE | | | 0.0 | 0.0 | 12.0 | 0.0 | 0.0 | 0.0 | 0.0 | -50.0 | 36.8 | 0.0 | 0.0 |
| SOO LINE RR | DU PAGE | 1991 | 0 | 0.0 | 61 | 0 | 0 | 0 | 0 | 0 | 60 | 1 | 0 |
| SOO LINE RR | DU PAGE | 4 1990 | 0 | 0.0 | 0 | 0 | 0 | 0 | 0 | 0 | 0 | 0 | 0 |
| PERCENT CHANGE | | | 0.0 | 0.0 | 0.0 | 0.0 | 0.0 | 0.0 | 0.0 | 0.0 | 0.0 | 0.0 | 0.0 |
| ST. LOUIS SW RR | ST. CLAIR | 1991 | 0 | 0.0 | 64 | 0 | 0 | 1 | 0 | 26 | 36 | 0 | 1 |
| ST. LOUIS SW RR | ST. CLAIR | 1990 | 0 | 0.0 | 55 | 0 | 0 | 0 | 0 | 36 | 18 | 0 | 1 |
| PERCENT CHANGE | | | 0.0 | 0.0 | 16.4 | 0.0 | 0.0 | 0.0 | 0.0 | -27.8 | 100.0 | 0.0 | 0.0 |
| UNION PACIFIC RR | COOK | 1991 | 0 | 0.0 | 15 | 0 | 0 | 0 | 1 | 3 | 8 | 3 | 0 |
| UNION PACIFIC RR | COOK | 1 1990 | 0 | 0.0 | 1 | 0 | 0 | 0 | 0 | 0 | 1 | 0 | 0 |
| UNION PACIFIC RR | ST. CLAIR | 1991 | 0 | 0.0 | 3 | 0 | 0 | 0 | 0 | 1 | 2 | 0 | 0 |
| UNION PACIFIC RR | ST. CLAIR | 4 1990 | 0 | 0.0 | 0 | 0 | 0 | 0 | 0 | 0 | 0 | 0 | 0 |
| PERCENT CHANGE | | | 0.0 | 0.0 | 0.0 | 0.0 | 0.0 | 0.0 | 0.0 | 0.0 | 0.0 | 0.0 | 0.0 |

## CRIME INDEX/CRIME RATE COMPARISON-1991/1990
## AIRPORT

| GEOGRAPHIC AREA | COUNTY | YEAR | POPULATION | RATE PER 100,000 | TOTAL CRIME INDEX | MURDER | CRIMINAL SEXUAL ASSAULT | ROBBERY | AGRVT. ASSAULT/ BATTERY | BURGLARY | THEFT | MOTOR VEHICLE THEFT | ARSON |
|---|---|---|---|---|---|---|---|---|---|---|---|---|---|
| AIRPORT TOTAL | | 1991 | 0 | 0.0 | 22 | 0 | 0 | 0 | 1 | 2 | 18 | 1 | 0 |
| | | 1990 | 0 | 0.0 | 33 | 0 | 0 | 0 | 1 | 5 | 27 | 0 | 0 |
| PERCENT CHANGE | | | 0.0 | 0.0 | -33.3 | 0.0 | 0.0 | 0.0 | 0.0 | -60.0 | -33.3 | 0.0 | 0.0 |
| ROCKFORD AIRPORT | WINNEBAGO | 1991 | 0 | 0.0 | 22 | 0 | 0 | 0 | 1 | 2 | 18 | 1 | 0 |
| ROCKFORD AIRPORT | WINNEBAGO | 1990 | 0 | 0.0 | 33 | 0 | 0 | 0 | 1 | 5 | 27 | 0 | 0 |
| PERCENT CHANGE | | | 0.0 | 0.0 | -33.3 | 0.0 | 0.0 | 0.0 | 0.0 | -60.0 | -33.3 | 0.0 | 0.0 |

1 ONE OR MORE MONTHS MISSING 2 NO INDEX CRIMES 3 NO RETURN FROM AGENCY 4 REPORTED THRU OTHER AGENCY
5 PARTIAL YEAR REPORTING

## CRIME INDEX/CRIME RATE COMPARISON-1991/1990
## PARK DISTRICTS

| GEOGRAPHIC AREA | COUNTY | YEAR | POPULATION | RATE PER 100,000 | TOTAL CRIME INDEX | MURDER | CRIMINAL SEXUAL ASSAULT | ROBBERY | AGRVT. ASSAULT/ BATTERY | BURGLARY | THEFT | MOTOR VEHICLE THEFT | ARSON |
|---|---|---|---|---|---|---|---|---|---|---|---|---|---|
| PARK DISTRICTS TOTAL | | 1991 | 0 | 0.0 | 368 | 1 | 7 | 25 | 27 | 61 | 238 | 4 | 5 |
| | | 1990 | 0 | 0.0 | 269 | 0 | 6 | 11 | 28 | 46 | 167 | 7 | 4 |
| PERCENT CHANGE | | | 0.0 | 0.0 | 36.8 | 0.0 | 16.7 | 127.3 | -3.6 | 32.6 | 42.5 | -42.9 | 25.0 |
| DECATUR PK DIST | MACON | 1991 | 0 | 0.0 | 46 | 1 | 1 | 3 | 2 | 7 | 31 | 1 | 0 |
| DECATUR PK DIST | MACON | 1 1990 | 0 | 0.0 | 38 | 0 | 1 | 0 | 3 | 6 | 23 | 4 | 1 |
| PEKIN PK DIST | TAZEWELL | 1991 | 0 | 0.0 | 26 | 0 | 0 | 0 | 0 | 5 | 20 | 0 | 1 |
| PEKIN PK DIST | TAZEWELL | 1 1990 | 0 | 0.0 | 22 | 0 | 0 | 0 | 2 | 3 | 17 | 0 | 0 |
| ROCKFORD PK DIST | WINNEBAGO | 1991 | 0 | 0.0 | 252 | 0 | 5 | 16 | 20 | 44 | 160 | 3 | 4 |
| ROCKFORD PK DIST | WINNEBAGO | 1990 | 0 | 0.0 | 160 | 0 | 4 | 11 | 15 | 32 | 92 | 3 | 3 |
| PERCENT CHANGE | | | 0.0 | 0.0 | 57.5 | 0.0 | 25.0 | 45.5 | 33.3 | 37.5 | 73.9 | 0.0 | 33.3 |
| SPRINGFIELD PK DIS | SANGAMON | 1991 | 0 | 0.0 | 44 | 0 | 1 | 6 | 5 | 5 | 27 | 0 | 0 |
| SPRINGFIELD PK DIS | SANGAMON | 1990 | 0 | 0.0 | 49 | 0 | 1 | 0 | 8 | 5 | 35 | 0 | 0 |
| PERCENT CHANGE | | | 0.0 | 0.0 | -10.2 | 0.0 | 0.0 | 0.0 | -37.5 | 0.0 | -22.9 | 0.0 | 0.0 |

## CRIME INDEX/CRIME RATE COMPARISON-1991/1990
## HOSPITALS

| GEOGRAPHIC AREA | COUNTY | YEAR | POPULATION | RATE PER 100,000 | TOTAL CRIME INDEX | MURDER | CRIMINAL SEXUAL ASSAULT | ROBBERY | AGRVT. ASSAULT/ BATTERY | BURGLARY | THEFT | MOTOR VEHICLE THEFT | ARSON |
|---|---|---|---|---|---|---|---|---|---|---|---|---|---|
| HOSPITALS TOTAL | | 1991 | 0 | 0.0 | 600 | 0 | 1 | 19 | 1 | 31 | 525 | 23 | 0 |
| | | 1990 | 0 | 0.0 | 464 | 0 | 0 | 6 | 3 | 15 | 436 | 3 | 1 |
| PERCENT CHANGE | | | 0.0 | 0.0 | 29.3 | 0.0 | 0.0 | 216.7 | -66.7 | 106.7 | 20.4 | 666.7 | -100.0 |
| COOK COUNTY HOSP. | COOK | 1991 | 0 | 0.0 | 522 | 0 | 1 | 19 | 1 | 30 | 449 | 22 | 0 |
| COOK COUNTY HOSP. | COOK | 1990 | 0 | 0.0 | 352 | 0 | 0 | 6 | 3 | 15 | 326 | 2 | 0 |
| PERCENT CHANGE | | | 0.0 | 0.0 | 48.3 | 0.0 | 0.0 | 216.7 | -66.7 | 100.0 | 37.7 | 1,000.0 | 0.0 |
| OAK FOREST HOSP. | COOK | 1 1991 | 0 | 0.0 | 78 | 0 | 0 | 0 | 0 | 1 | 76 | 1 | 0 |
| OAK FOREST HOSP. | COOK | 1990 | 0 | 0.0 | 112 | 0 | 0 | 0 | 0 | 0 | 110 | 1 | 1 |

1 ONE OR MORE MONTHS MISSING 2 NO INDEX CRIMES 3 NO RETURN FROM AGENCY 4 REPORTED THRU OTHER AGENCY
5 PARTIAL YEAR REPORTING

# CRIME INDEX/CRIME RATE COMPARISON-1991/1990
## OTHER AGENCIES

| GEOGRAPHIC AREA | COUNTY | YEAR | POPULATION | RATE PER 100,000 | TOTAL CRIME INDEX | MURDER | CRIMINAL SEXUAL ASSAULT | ROBBERY | AGRVT. ASSAULT/ BATTERY | BURGLARY | THEFT | MOTOR VEHICLE THEFT | ARSON |
|---|---|---|---|---|---|---|---|---|---|---|---|---|---|
| OTHER AGENCIES TOTAL | | 1991 | 0 | 0.0 | 725 | 4 | 14 | 34 | 49 | 42 | 554 | 24 | 4 |
| | | 1990 | 0 | 0.0 | 518 | 0 | 14 | 11 | 41 | 27 | 401 | 17 | 7 |
| PERCENT CHANGE | | | 0.0 | 0.0 | 40.0 | 0.0 | 0.0 | 209.1 | 19.5 | 55.6 | 38.2 | 41.2 | -42.9 |
| CHAMPAIGN FOR PREV | CHAMPAIGN | 1991 | 0 | 0.0 | 8 | 0 | 1 | 0 | 0 | 2 | 3 | 1 | 1 |
| CHAMPAIGN FOR PREV | CHAMPAIGN | 1 1990 | 0 | 0.0 | 3 | 0 | 1 | 0 | 0 | 0 | 2 | 0 | 0 |
| CMS POLICE | COOK | 1991 | 0 | 0.0 | 156 | 0 | 0 | 0 | 1 | 4 | 151 | 0 | 0 |
| CMS POLICE | COOK | 1990 | 0 | 0.0 | 155 | 0 | 0 | 0 | 0 | 4 | 151 | 0 | 0 |
| PERCENT CHANGE | | | 0.0 | 0.0 | 0.6 | 0.0 | 0.0 | 0.0 | 0.0 | 0.0 | 0.0 | 0.0 | 0.0 |
| CMS SECURITY PD | COOK | 1991 | 0 | 0.0 | 49 | 0 | 1 | 0 | 0 | 2 | 41 | 5 | 0 |
| CMS SECURITY PD | COOK | 1990 | 0 | 0.0 | 45 | 0 | 4 | 2 | 3 | 2 | 33 | 1 | 0 |
| PERCENT CHANGE | | | 0.0 | 0.0 | 8.9 | 0.0 | -75.0 | -100.0 | -100.0 | 0.0 | 24.2 | 400.0 | 0.0 |
| COOK FOREST PRESRV | COOK | 1991 | 0 | 0.0 | 444 | 4 | 12 | 33 | 41 | 28 | 308 | 15 | 3 |
| COOK FOREST PRESRV | COOK | 1990 | 0 | 0.0 | 258 | 0 | 8 | 9 | 36 | 15 | 174 | 13 | 3 |
| PERCENT CHANGE | | | 0.0 | 0.0 | 72.1 | 0.0 | 50.0 | 266.7 | 13.9 | 86.7 | 77.0 | 15.4 | 0.0 |
| DEPT CONSERVATION | SANGAMON | 1991 | 0 | 0.0 | 6 | 0 | 0 | 0 | 0 | 0 | 6 | 0 | 0 |
| DEPT CONSERVATION | SANGAMON | 1990 | 0 | 0.0 | 2 | 0 | 0 | 0 | 1 | 0 | 1 | 0 | 0 |
| PERCENT CHANGE | | | 0.0 | 0.0 | 200.0 | 0.0 | 0.0 | 0.0 | -100.0 | 0.0 | 500.0 | 0.0 | 0.0 |
| DUPAGE FOREST PRES | DU PAGE | 1991 | 0 | 0.0 | 32 | 0 | 0 | 0 | 4 | 4 | 21 | 3 | 0 |
| DUPAGE FOREST PRES | DU PAGE | 1990 | 0 | 0.0 | 25 | 0 | 0 | 0 | 1 | 2 | 17 | 2 | 3 |
| PERCENT CHANGE | | | 0.0 | 0.0 | 28.0 | 0.0 | 0.0 | 0.0 | 300.0 | 100.0 | 23.5 | 50.0 | -100.0 |
| ILL COMMERCE COMM | SANGAMON | 2 1991 | 0. | 0.0 | 0 | 0 | 0 | 0 | 0 | 0 | 0 | 0 | 0 |
| ILL COMMERCE COMM | SANGAMON | 2 1990 | 0 | 0.0 | 0 | 0 | 0 | 0 | 0 | 0 | 0 | 0 | 0 |
| PERCENT CHANGE | | | 0.0 | 0.0 | 0.0 | 0.0 | 0.0 | 0.0 | 0.0 | 0.0 | 0.0 | 0.0 | 0.0 |
| LAKE FOREST PRESRV | LAKE | 1991 | 0 | 0.0 | 19 | 0 | 0 | 0 | 3 | 1 | 15 | 0 | 0 |
| LAKE FOREST PRESRV | LAKE | 1 1990 | 0 | 0.0 | 22 | 0 | 1 | 0 | 0 | 4 | 15 | 1 | 1 |
| WILL FOREST PRESRV | WILL | 1991 | 0 | 0.0 | 11 | 0 | 0 | 1 | 0 | 1 | 9 | 0 | 0 |
| WILL FOREST PRESRV | WILL | 1990 | 0 | 0.0 | 8 | 0 | 0 | 0 | 0 | 0 | 8 | 0 | 0 |
| PERCENT CHANGE | | | 0.0 | 0.0 | 37.5 | 0.0 | 0.0 | 0.0 | 0.0 | 0.0 | 12.5 | 0.0 | 0.0 |

1 ONE OR MORE MONTHS MISSING 2 NO INDEX CRIMES 3 NO RETURN FROM AGENCY 4 REPORTED THRU OTHER AGENCY
5 PARTIAL YEAR REPORTING

# SECTION V

# Hate Crime In Illinois
# 1991



## Status of Illinois Hate (Bias) Crime Reporting

Hate Crime or Bias Motivated Crime is defined as a criminal offense committed against a person or property which is motivated, in whole or in part, by the offender's bias against a race, color, religion, ethnic/national origin group, or sexual orientation group. A victim of any crime may feel isolated from others, fearful that the occurrence will happen again, and angry that he/she became a victim. However, there is a deeper level of isolation, fear and anger that the victim of hate crime feels. This individual has been chosen from the rest of the population to be victimized for no other reason than his/her race, religion, ethnicity/national origin, or sexual orientation. There is nothing this person can do; indeed, there is nothing he/she ought to do to change his/her race, religion, ethnicity, or sexual orientation. And yet, it is because of these very innate qualities of the person that he/she was victimized.

During 1991, in response to a growing concern about hate crimes, the Illinois State Police began collecting hate crime data using the FBI's Hate Crime Incident Report form and Quarterly Report form. In a coordinated effort, the Illinois State Police and the Local Governmental Police Training Board conducted numerous hate crime reporting training sessions for the law enforcement agencies. Law enforcement officers must be particularly skillful in responding to suspected hate crime incidents in such a way that the trauma of the victim and the community is not exacerbated by a lack of sensitivity in the law enforcement response. Like rape victims, victims of hate crimes suffer possible serious and long-lasting traumatic stress which could be increased by an inappropriate law enforcement response. Not only is the individual who is personally touched by these offenses victimized, but the entire class of individuals residing in the community is affected.

For calendar year 1991, 1,016 Illinois law enforcement agencies voluntarily reported hate crime data to the Illinois State Police. Therefore, the 156 incidents reported are not a true representation of the incidents occurring in Illinois. During 1992, mandatory reporting of hate crime data to the Illinois State Police will allow the crime statistics to reflect a true representation of the incidents occurring in Illinois.

## Agencies Reporting No Hate Crimes for 1991

Boone County Sheriff's Office
Ogle County Sheriff's Office
Piatt County Sheriff's Office

Algonquin Police Department
Aurora Police Department
Aviston Police Department
Belvidere Police Department
Hinsdale Police Department
Mahomet Police Department
Oak Forest Police Department
Orland Hills Police Department
Villa Park Police Department
West Chicago Police Department
Winnebago Police Department
Woodridge Police Department
Worth Police Department

Norfolk Southern Railroad
Triton College

**Total Agencies 18**

## Total Number of Hate Crime Incidents by Agency for 1991

| Agency Name | Total Hate Crime Incidents |
|---|---|
| Coal Valley Police Department | 1 |
| Chicago Police Department | 145 |
| DeKalb County Sheriff's Office | 1 |
| DuQuoin Police Department | 1 |
| Evergreen Park Police Department | 1 |
| Governor's State University | 1 |
| Lake County Sheriff's Office | 1 |
| University of Illinois—Urbana | 1 |
| Wheeling Police Department | 1 |
| Will County Sheriff's Office | 3 |
| **TOTAL** | **156** |

## Hate Crime Offenses
## by Bias Motivation and Offense Code

| Bias Category | Bias Motivation | Offense Code | Number of Offenses |
|---|---|---|---|
| Racial | Anti-Am. Indian/Alaskan | Destr./Damage/Vand. | 1 |
| | Anti-Asian/Pacific Islander | Simple Assault | 2 |
| | Anti-Black | Agg. Assault | 11 |
| | | Crim. Sexual Asslt. | 1 |
| | | Destr./Damage/Vand. | 8 |
| | | Intimidation | 8 |
| | | Murder | 1 |
| | | Simple Assault | 15 |
| | Anti-Multi Racial Group | Agg. Assault | 2 |
| | | Simple Assault | 1 |
| | Anti-White | Agg. Assault | 7 |
| | | Arson | 3 |
| | | Burglary | 1 |
| | | Destr./Damage/Vand. | 4 |
| | | Intimidation | 6 |
| | | Larceny | 2 |
| | | Robbery | 1 |
| | | Simple Assault | 20 |
| | | **Sub-total** | **94** |
| Ethnicity/Natl. Origin | Anti-Arab | Agg. Assault | 3 |
| | | Dest./Damage/Vand. | 3 |
| | | Intimidation | 5 |
| | | Simple Assault | 5 |
| | Anti-Hispanic | Agg. Assault | 2 |
| | | Arson | 1 |
| | | Intimidation | 2 |
| | Anti-Other Ethnicity/ Natl. Origin | Agg. Assault | 1 |
| | | Destr./Damage/Vand. | 4 |
| | | Simple Assault | 1 |
| | | **Sub-total** | **27** |
| Religious | Anti-Islamic (Moslem) | Simple Assault | 1 |
| | Anti-Jewish | Agg. Assault | 1 |
| | | Destr./Damage/Vand. | 10 |
| | | Intimidation | 5 |
| | | **Sub-total** | **17** |
| Sexual | Anti-Female Homosexual (Lesbian) | Agg. Assault | 1 |
| | Anti-Homosexual (Gay & Lesbian) | Arson | 1 |
| | Anti-Male Homosexual (Gay) | Agg. Assault | 5 |
| | | Destr./Damage/Vand. | 2 |
| | | Intimidation | 1 |
| | | Simple Assault | 9 |
| | | **Sub-total** | **19** |
| | | **Total** | **157** |

## Hate Crime Offenses
## by Bias Motivation and Location

| Bias Category | Bias Motivation | Location | Number of Offenses |
|---|---|---|---|
| Racial | Anti-Am. Indian/Alaskan | Highway/Road/Alley/Street | 1 |
| | Anti-Asian/Pacific Islander | Air/Bus/Train Terminal | 1 |
| | | Grocery/Supermarket | 1 |
| | Anti-Black | Air/Bus/Train Terminal | 1 |
| | | Bar/Nightclub | 1 |
| | | Dept./Discount Store | 1 |
| | | Highway/Road/Alley/ Street | 19 |
| | | Liquor Store | 1 |
| | | Other/Unknown | 1 |
| | | Parking Lot/Garage | 5 |
| | | Residence/Home | 8 |
| | | Restaurant | 1 |
| | | School/College | 6 |
| | Anti-Multi Racial Group | Field/Woods | 1 |
| | | Highway/Road/Alley/Street | 1 |
| | | Specialty Store (TV, Furniture, Etc.) | 1 |
| | Anti-White | Air/Bus/Train Terminal | 1 |
| | | Bar/Nightclub | 2 |
| | | Commerical/Office Bldg. | 4 |
| | | Field/Woods | 2 |
| | | Grocery/Supermarket | 1 |
| | | Highway/Road/Alley/Street | 18 |
| | | Parking Lot/Garage | 1 |
| | | Residence/Home | 10 |
| | | Restaurant | 3 |
| | | Specialty Store (TV, Furniture, Etc.) | 2 |
| | | **Sub-total** | **94** |
| Ethnicity/ Natl. Origin | Anti-Arab | Church/Synagogue/Temple | 1 |
| | | Convenience Store | 4 |
| | | Highway/Road/Alley/Street | 6 |
| | | Liquor Store | 2 |
| | | Residence/Home | 2 |
| | | Restaurant | 1 |
| | Anti-Hispanic | Bank/Savings & Loan | 1 |
| | | Highway/Road/Alley/Street | 2 |
| | | Residence/Home | 2 |
| | Anti-Other Ethnicity/ Natl. Origin | Highway/Road/Alley/Street | 2 |
| | | Other/Unknown | 1 |
| | | Parking Lot/Garage | 1 |
| | | Residence/Home | 1 |
| | | Restaurant | 1 |
| | | **Sub-total** | **27** |

## Hate Crime Offenses
## by Bias Motivation and Location (Con't)

| Bias Category | Bias Motivation | Location | Number of Offenses |
|---|---|---|---|
| Religious | Anti-Islamic (Moslem) | Highway/Road/Alley/Street | 1 |
| | Anti-Jewish | Church/Synagogue/Temple | 7 |
| | | Highway/Road/Alley/Street | 1 |
| | | Residence/Home | 7 |
| | | Restaurant | 1 |
| | | **Sub-total** | **17** |
| Sexual | Anti-Female Homosexual (Lesbian) | Highway/Road/Alley/Street | 1 |
| | Anti-Homosexual (Gay & Lesbian) | Liquor Store | 1 |
| | Anti-Male Homosexual (Gay) | Air/Bus/Train Terminal | 1 |
| | | Bar/Nightclub | 2 |
| | | Field/Woods | 1 |
| | | Highway/Road/Alley/Street | 7 |
| | | Parking Lot/Garage | 3 |
| | | Residence/Home | 1 |
| | | School/College | 1 |
| | | Specialty Store (TV, Furniture, Etc.) | 1 |
| | | **Sub-total** | **19** |
| | | **Total** | **157** |

## Hate Crime Offenses
## by Bias Motivation and Type of Victim

| Bias Category | Bias Motivation | Type of Victim | Number of Offenses |
|---|---|---|---|
| Racial | Anti-Am. Indian/Alaskan | Individual | 1 |
| | Anti-Asian/Pacific Islander | Individual | 2 |
| | Anti-Black | Individual | 43 |
| | | Other | 1 |
| | Anti-Multi Racial Group | Individual | 3 |
| | Anti-White | Business | 3 |
| | | Individual | 39 |
| | | Other | 2 |
| | | **Sub-total** | **94** |
| Ethnicity/ Natl. Origin | Anti-Arab | Business | 1 |
| | | Individual | 14 |
| | | Religious Organization | 1 |
| | Anti-Hispanic | Individual | 5 |
| | Anti-Other Ethnicity/ Natl. Origin | Individual | 5 |
| | | Society/Public | 1 |
| | | **Sub-total** | **27** |
| Religious | Anti-Islamic (Moslem) | Individual | 1 |
| | Anti-Jewish | Individual | 8 |
| | | Religious Organization | 7 |
| | | Society/Public | 1 |
| | | **Sub-total** | **17** |
| Sexual | Anti-Female Homosexual (Lesbian) | Individual | 1 |
| | Anti-Homosexual (Gay & Lesbian) | Business | 1 |
| | Anti-Male Homosexual (Gay) | Individual | 17 |
| | | **Sub-total** | **19** |
| | | **Total** | **157** |

## Hate Crime Offenses by Bias Motivation and Offender's Race

| Bias Category | Bias Motivation | Offender's Race | Number of Offenses |
|---|---|---|---|
| Racial | Anti-Am. Indian/Alaskan | Unknown | 1 |
| | Anti-Asian/Pacific Islander | Black | 2 |
| | Anti-Black | Black | 4 |
| | | Unknown | 11 |
| | | White | 29 |
| | Anti-Multi Racial Group | Black | 2 |
| | | White | 1 |
| | Anti-White | Black | 29 |
| | | Unknown | 14 |
| | | White | 1 |
| | | **Sub-total** | **94** |
| Ethnicity/ Natl. Origin | Anti-Arab | Black | 4 |
| | | Unknown | 7 |
| | | White | 5 |
| | Anti-Hispanic | Unknown | 2 |
| | | White | 3 |
| | Anti-Other Ethnicity/Natl. Origin | Unknown | 5 |
| | | White | 1 |
| | | **Sub-total** | **27** |
| Religious | Anti-Islamic (Moslem) | White | 1 |
| | Anti-Jewish | Multi Racial Group | 1 |
| | | Unknown | 13 |
| | | White | 2 |
| | | **Sub-total** | **17** |
| Sexual | Anti-Female Homosexual (Lesbian) | Black | 1 |
| | Anti-Homosexual (Gay & Lesbian) | Unknown | 1 |
| | Anti-Male Homosexual (Gay) | Black | 4 |
| | | Unknown | |
| | | White | 10 |
| | | **Sub-total** | **19** |
| | | **Total** | **157** |

## Total Number of Hate Crime Offenses By Bias Motivation

| Bias Motivation | Number of Offenses |
|---|---|
| **Racial** | **94** |
| Anti-Am. Indian/Alaskan | 1 |
| Anti-Asian/Pacific Islander | 2 |
| Anti-Black | 44 |
| Anti-Multi Racial Group | 3 |
| Anti-White | 44 |
| **Ethnicity/National Origin** | **27** |
| Anti-Arab | 16 |
| Anti-Hispanic | 5 |
| Anti-Other Ethnicity/Natl. Origin | 6 |
| **Religious** | **17** |
| Anti-Islamic (Moslem) | 1 |
| Anti-Jewish | 16 |
| **Sexual** | **19** |
| Anti-Female Homosexual (Lesbian) | 1 |
| Anti-Homosexual (Gay & Lesbian) | 1 |
| Anti-Male Homosexual (Gay) | 17 |
| **Total** | **157** |

## Total Number of Hate Crime Offenses by Offense

| Offense | Number of Offenses |
|---|---|
| Agg. Assault | 33 |
| Arson | 5 |
| Burglary | 1 |
| Destr./Damage/Vand. | 32 |
| Criminal Sexual Assault | 1 |
| Intimidation | 27 |
| Larceny | 2 |
| Murder | 1 |
| Robbery | 1 |
| Simple Assault | 54 |
| **Total** | **157** |

## Total Number of Hate Crime Offenses by Type of Victim

| Type of Victim | Number of Offenses |
|---|---|
| Business | 5 |
| Individual | 139 |
| Other | 3 |
| Religious Organization | 8 |
| Society/Public | 2 |
| **Total** | **157** |

## Total Number of Hate Crime Incident Offenders by Race

| Offender's Race | Number of Offenders |
|---|---|
| Black | 138 |
| Multi Racial Group | 0 |
| Unknown | 25 |
| White | 183 |
| **Total** | **346** |

## Total Number of Hate Crime Offenses by Location

| Location | Number of Offenses |
|---|---|
| Air/Bus/Train Terminal | 4 |
| Bank/Savings & Loan | 1 |
| Bar/Nightclub | 5 |
| Church/Synagogue/Temple | 8 |
| Commercial/Office Bldg. | 4 |
| Convenience Store | 4 |
| Dept./Discount Store | 1 |
| Field/Woods | 4 |
| Grocery/Supermarket | 2 |
| Highway/Road/Alley/Street | 59 |
| Liquor Store | 4 |
| Other/Unknown | 2 |
| Parking Lot/Garage | 10 |
| Residence/Home | 31 |
| Restaurant | 7 |
| School/College | 7 |
| Specialty Store (TV, Furniture, etc.) | 4 |
| **Total** | **157** |

# SECTION VI

**Domestic Violence in Illinois**
**1990 & 1991**

**FREQUENCY**
**In 1990 and 1991 The Most Frequent:**
**Month - July**
**Day - Sunday**
**Time - 10:00 pm - Midnight**

## Domestic Violence

For Illinois Uniform Crime Reporting Program purposes the definition of a Domestic Violent Crime is derived from the Illinois Revised Statute Chaper 38, paragraph 206-5.1 which states that a domestic crime is any crime attempted or committed between husband and wife or between members of the same family or household. Illinois law enforcement agencies have the capability of reporting to the Illinois Uniform Crime Reporting Program each month those incidents with domestic violent crime offenses. The statistics indicated in this section are for the calendar years of 1990 and 1991.

## Domestic Violence In Illinois

### Number of Incidents by Day of the Week

| | 1990 | 1991 | % Change |
|---|---|---|---|
| Sunday | 6,337 | 6,985 | 10.2 |
| Monday | 4,476 | 4,919 | 9.9 |
| Tuesday | 4,330 | 5,099 | 17.8 |
| Wednesday | 4,331 | 4,766 | 10.0 |
| Thursday | 4,009 | 4,864 | 21.3 |
| Friday | 4,622 | 5,186 | 12.2 |
| Saturday | 6,130 | 6,814 | 11.2 |
| No day reported | 215 | 231 | 7.4 |
| **TOTAL** | **34,450** | **38,864** | **12.8** |

### Number of Incidents in Two Hour Increments

| | 1990 | 1991 | % Change |
|---|---|---|---|
| 00:01 - 01:59 | 3,678 | 4,248 | 15.5 |
| 02:00 - 03:59 | 2,570 | 2,878 | 12.0 |
| 04:00 - 05:59 | 1,161 | 1,323 | 14.0 |
| 06:00 - 07:59 | 934 | 1,038 | 11.1 |
| 08:00 - 09:59 | 1,331 | 1,580 | 18.7 |
| 10:00 - 11:59 | 1,753 | 1,883 | 7.4 |
| 12:00 - 13:59 | 1,885 | 2,286 | 21.3 |
| 14:00 - 15:59 | 2,153 | 2,547 | 18.3 |
| 16:00 - 17:59 | 3,218 | 3,551 | 10.3 |
| 18:00 - 19:59 | 3,862 | 4,340 | 12.4 |
| 20:00 - 21:59 | 4,480 | 4,975 | 11.0 |
| 22:00 - 23:59 | 4,580 | 5,109 | 11.6 |
| No time reported | 2,845 | 3,106 | 9.2 |
| **TOTAL** | **34,450** | **38,864** | **12.8** |

## Number of Incidents by Month

| | 1990 | 1991 | % Change |
|---|---|---|---|
| January | 2,632 | 2,766 | 5.1 |
| February | 2,449 | 2,543 | 3.8 |
| March | 2,803 | 2,994 | 6.8 |
| April | 2,798 | 3,096 | 10.7 |
| May | 3,060 | 3,499 | 14.3 |
| June | 3,204 | 3,535 | 10.3 |
| July | 3,343 | 4,649 | 39.1 |
| August | 3,160 | 4,284 | 35.6 |
| September | 2,971 | 3,047 | 2.6 |
| October | 2,720 | 2,920 | 7.4 |
| November | 2,520 | 2,845 | 12.9 |
| December | 2,790 | 2,686 | -3.7 |
| **TOTAL** | **34,450** | **38,864** | **12.8** |

## Number of Incidents by Case Status

| | 1990 | 1991 | % Change |
|---|---|---|---|
| Unfounded | 216 | 207 | -4.2 |
| Referred to Other Jurisdiction | 478 | 500 | 4.6 |
| Pending Investigation | 5,597 | 7,520 | 34.4 |
| Cleared by Arrest-Adult | 12,809 | 14,817 | 15.7 |
| Cleared by Arrest-Juvenile | 476 | 601 | 26.3 |
| Failed to File Complaint-Adult | 9,824 | 9,748 | -0.8 |
| Failed to File Complaint-Juvenile | 288 | 375 | 30.2 |
| Other Exceptional Clearance-Adult | 1,830 | 1,730 | -5.5 |
| Other Exceptional Clearance-Juv. | 270 | 214 | -20.7 |
| Case Closed | 2,662 | 3,152 | 18.4 |
| **TOTAL** | **34,450** | **38,864** | **12.8** |

## Number of Incidents
## by Offense Codes 1990 & 1991

| Offense Codes | 1990 | # Arrestees Adult | # Arrestees Juvenile | % Arrests Per Incident |
|---|---|---|---|---|
| Homicide | 41 | 32 | 1 | 80.5 |
| Criminal Sexual Assault | 132 | 70 | 5 | 56.8 |
| Robbery | 23 | 10 | 0 | 43.5 |
| Battery | 22,803 | 17,098 | 443 | 76.9 |
| Ritual Mutilation | 6 | 4 | 0 | 66.7 |
| Assault | 1,821 | 1,367 | 50 | 77.8 |
| Burglary | 119 | 46 | 0 | 38.7 |
| Burg. from Motor Vehicle | 20 | 3 | 0 | 15.0 |
| Theft | 586 | 263 | 51 | 53.6 |
| Motor Vehicle Theft | 70 | 38 | 6 | 62.9 |
| Arson | 21 | 6 | 4 | 47.6 |
| Deception | 40 | 19 | 2 | 52.5 |
| Criminal Dg/Tresp. Prop. | 2,094 | 1,514 | 75 | 75.9 |
| Deadly Weapons | 144 | 134 | 2 | 94.4 |
| Sex Offenses | 131 | 49 | 5 | 41.2 |
| Off. Involving Children | 1,084 | 191 | 324 | 47.5 |
| Cannabis Control Act | 15 | 11 | 0 | 73.3 |
| Controlled Substances Act | 7 | 4 | 0 | 57.1 |
| Hypo. Syringes & Needles Act | 1 | 1 | 0 | 100.0 |
| Drug Paraphernalia Act | 1 | 1 | 0 | 100.0 |
| Liq. Control Act Violations | 36 | 27 | 8 | 97.2 |
| Motor Vehicle | 55 | 47 | 2 | 89.1 |
| Disorderly Conduct | 2,835 | 1,794 | 43 | 64.8 |
| Interference/Public Officers | 280 | 253 | 5 | 92.1 |
| Kidnapping | 154 | 106 | 2 | 70.1 |
| Other Offenses | 1,931 | 1,375 | 6 | 71.5 |
| **TOTAL** | **34,450** | **24,463** | **1,034** | **74.0** |

## Number of Incidents
## by Offense Codes 1990 & 1991 (Con't)

| Offense Codes | 1991 | # Arrestees Adult | # Arrestees Juvenile | % Arrests Per Incident |
|---|---|---|---|---|
| Homicide | 43 | 38 | 2 | 93.0 |
| Criminal Sexual Assault | 201 | 107 | 16 | 61.2 |
| Robbery | 93 | 43 | 4 | 50.5 |
| Battery | 25,479 | 18,646 | 543 | 75.3 |
| Ritual Mutilation | 6 | 3 | 0 | 50.0 |
| Assault | 1,802 | 1,187 | 78 | 70.2 |
| Burglary | 140 | 49 | 1 | 35.7 |
| Burg. from Motor Vehicle | 29 | 7 | 0 | 24.1 |
| Theft | 1,099 | 425 | 87 | 46.6 |
| Motor Vehicle Theft | 80 | 27 | 5 | 40.0 |
| Arson | 23 | 7 | 5 | 52.2 |
| Deception | 82 | 31 | 3 | 41.5 |
| Criminal Dg/Tresp. Prop. | 2,602 | 1,539 | 91 | 62.6 |
| Deadly Weapons | 147 | 128 | 9 | 93.2 |
| Sex Offenses | 166 | 71 | 7 | 47.0 |
| Off. Involving Children | 970 | 160 | 263 | 43.6 |
| Cannabis Control Act | 34 | 25 | 0 | 73.5 |
| Controlled Substances Act | 16 | 10 | 0 | 62.5 |
| Hypo. Syringes & Needles Act | 3 | 3 | 0 | 100.0 |
| Drug Paraphernalia Act | 0 | 0 | 0 | 0 |
| Liq. Control Act Violations | 34 | 28 | 5 | 97.1 |
| Motor Vehicle | 126 | 106 | 3 | 86.5 |
| Disorderly Conduct | 2,970 | 1,701 | 51 | 59.0 |
| Interference/Public Officers | 274 | 248 | 5 | 92.3 |
| Kidnapping | 170 | 109 | 2 | 65.3 |
| Other Offenses | 2,275 | 1,597 | 10 | 70.6 |
| **TOTAL** | **38,864** | **26,295** | **1,190** | **70.7** |

# SECTION VII

# METROPOLITAN STATISTICAL AREAS

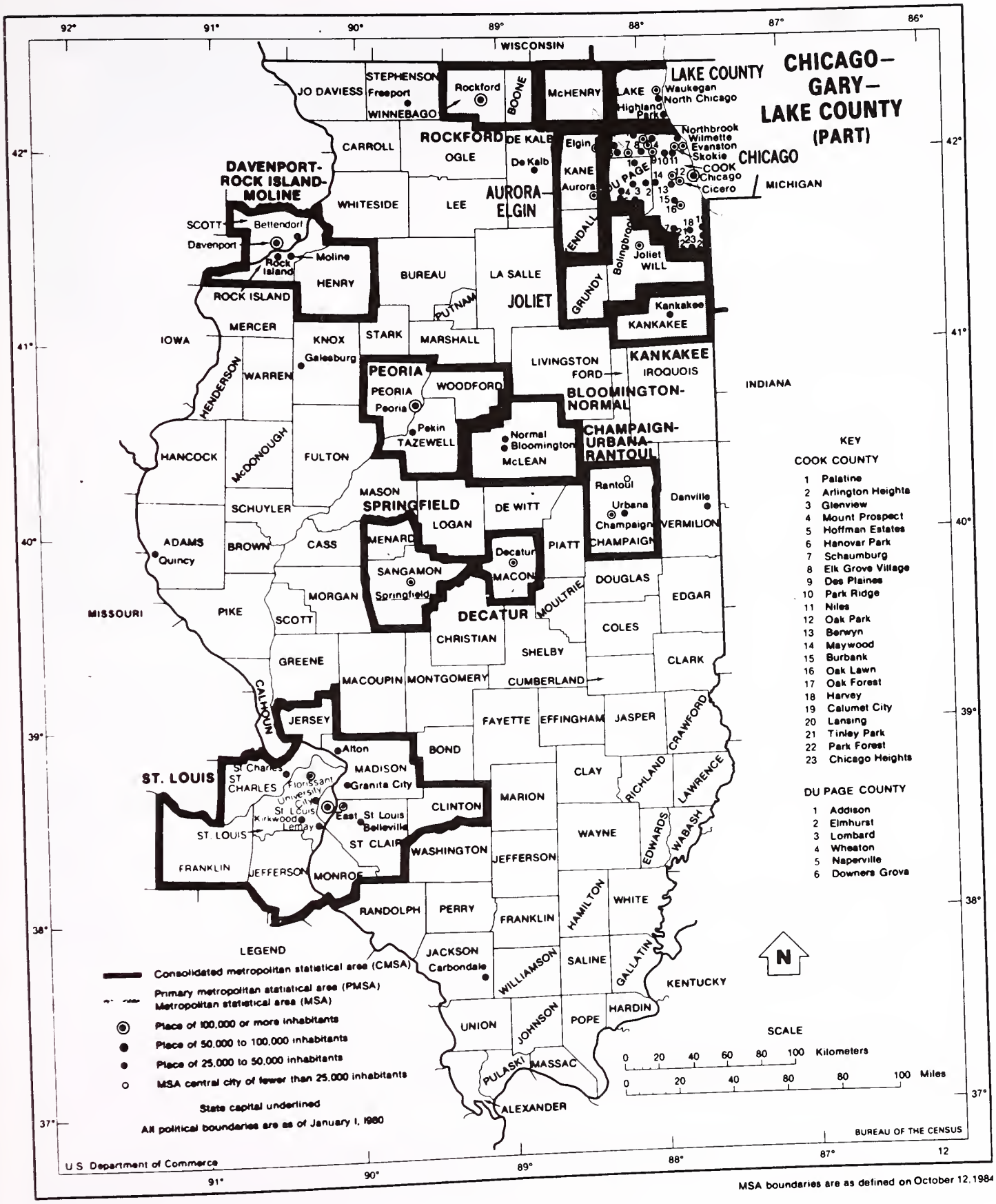


MSA boundaries are as defined on October 12, 1984

## Metropolitan Statistical Areas

By 1980 standards, an area qualifies for recognition as an MSA in one of two ways: (1) if it includes a city of at least 50,000 population, or (2) if it includes an urbanized area of at least 50,000 population with a total metropolitan population of at least 100,000. In addition to the county containing the main city or urbanized area, an MSA may include additional counties having strong economic and social ties to the central county.* Two of the MSAs overlap with Iowa and Missouri. Areas outside of Illinois that are included in an MSA are not represented in the statistics presented here. In some cases, the percentages may not equal 100 due to rounding.

## MSA Summary

The MSA summary includes MSA Large Municipalities, MSA Small Municipalities and Rural Areas Inside MSAs. The inhabitants of the large and small municipalities and rural areas that comprise the state's MSAs account for 82.9 percent of the state population. The total MSA index crimes account for 92.3 percent of the Illinois Crime Index.

* Source: U.S. Bureau of the Census

### Crime Index/Crime Rate Comparison - 1991/1990

**Total MSAs**

| | Population | Crime Rate per 100,000 | Total Crime Index | Murder | Criminal Sexual Assault | Robbery | Aggrvt. Assault & Battery | Burglary | Theft | Motor Vehicle Theft | Arson |
|---|---|---|---|---|---|---|---|---|---|---|---|
| 1990 | 9,479,512 | 6,645.1 | 629,927 | 1,155 | 5,936 | 44,584 | 57,272 | 108,970 | 335,271 | 72,164 | 4,575 |
| 1991 | 9,479,512 | 6,892.0 | 653,325 | 1,268 | 5,986 | 51,979 | 58,569 | 115,674 | 341,867 | 73,792 | 4,190 |
| % Change | 0.0 | 3.7 | 3.7 | 9.8 | 0.8 | 16.6 | 2.3 | 6.2 | 2.0 | 2.3 | -8.4 |

## MSA Large Municipalities Summary

These municipalities are cities or "twin municipalities" within an MSA that have more than 50,000 people and exhibit characteristics of a major metropolitan center.

The inhabitants of the large municipalities represent 40.3 percent of the state's population and 48.6 percent of the MSAs' population. The large municipalities account for 63.6 percent of the Illinois index crimes and 68.9 percent of the total MSA index crimes.

## Crime Index/Crime Rate Comparison - 1991/1990
### Large Municipalities MSA

| | Population | Crime Rate per 100,000 | Total Crime Index | Murder | Criminal Sexual Assault | Robbery | Aggrvt. Assault & Battery | Burglary | Theft | Motor Vehicle Theft | Arson |
|---|---|---|---|---|---|---|---|---|---|---|---|
| 1990 | 4,607,098 | 9,366.4 | 431,520 | 1,002 | 4,517 | 40,996 | 50,021 | 73,407 | 201,772 | 56,299 | 3,506 |
| 1991 | 4,607,098 | 9,770.6 | 450,143 | 1,112 | 4,475 | 48,200 | 51,416 | 78,875 | 206,967 | 56,087 | 3,011 |
| % Change | 0.0 | 4.3 | 4.3 | 11.0 | -0.9 | 17.6 | 2.8 | 7.4 | 2.6 | -0.4 | -14.1 |

## MSA Small Municipalities Summary

Small municipalities are suburban areas within an MSA with a population of 50,000 or less.

The inhabitants of small municipalities represent 31.6 percent of the state's population and 38.1 percent of the MSAs' population. Small municipalities account for 24.4 percent of the Illinois index crimes and 26.5 percent of the total MSA index crimes.

## Crime Index/Crime Rate Comparison - 1991/1990
### Small Municipalities in MSAs

| | Population | Crime Rate per 100,000 | Total Crime Index | Murder | Criminal Sexual Assault | Robbery | Aggrvt. Assault & Battery | Burglary | Theft | Motor Vehicle Theft | Arson |
|---|---|---|---|---|---|---|---|---|---|---|---|
| 1990 | 3,596,713 | 4,623.4 | 166,290 | 123 | 1,035 | 3,286 | 5,647 | 26,616 | 115,062 | 13,698 | 823 |
| 1991 | 3,606,986 | 4,802.9 | 173,241 | 120 | 1,100 | 3,482 | 5,866 | 28,070 | 118,097 | 15,576 | 930 |
| % Change | 0.3 | 3.9 | 4.2 | -2.4 | 6.3 | 6.0 | 3.9 | 5.5 | 2.6 | 13.7 | 13.0 |

## Rural Areas Inside MSAs (Sheriffs' Offices)

The rural areas in this section are comprised of the unincorporated population of the counties that are in MSAs. For I-UCR purposes, these rural areas are comprised of the sheriff's jurisdiction within an MSA.

The inhabitants of the rural areas within an MSA represent 11.1 percent of the state's population and 13.3 percent of the MSAs' population. They account for 4.2 percent of the Illinois index crimes and 4.6 percent of the total MSA index crimes.

## Crime Index/Crime Rate Comparison - 1991/1990
### Rural Areas Inside MSA

| | Population | Crime Rate per 100,000 | Total Crime Index | Murder | Criminal Sexual Assault | Robbery | Aggrvt. Assault & Battery | Burglary | Theft | Motor Vehicle Theft | Arson |
|---|---|---|---|---|---|---|---|---|---|---|---|
| 1990 | 1,275,701 | 2,517.6 | 32,117 | 30 | 384 | 302 | 1,604 | 8,947 | 18,437 | 2,167 | 246 |
| 1991 | 1,265,428 | 2,366.1 | 29,941 | 36 | 411 | 297 | 1,287 | 8,729 | 16,803 | 2,129 | 249 |
| % Change | -0.8 | -6.0 | -6.8 | 20.0 | 7.0 | -1.7 | -19.8 | -2.4 | -8.9 | -1.8 | 1.2 |

## Rural Areas Outside MSAs (Sheriffs' Offices)

The rural areas in this section are comprised of the unincorporated population of the counties outside the MSAs. For I-UCR purposes, these rural areas are comprised of the sheriff's jurisdiction outside the MSA.

The inhabitants of the rural areas outside MSAs represent 8.5 percent of the state's population. They account for 2.0 percent of the Illinois index crimes.

## Crime Index/Crime Rate Comparison - 1991/1990
### Rural Areas Outside MSAs

| | Population | Crime Rate per 100,000 | Total Crime Index | Murder | Criminal Sexual Assault | Robbery | Aggrvt. Assault & Battery | Burglary | Theft | Motor Vehicle Theft | Arson |
|---|---|---|---|---|---|---|---|---|---|---|---|
| 1990 | 981,433 | 1,279.0 | 12,553 | 7 | 139 | 51 | 557 | 4,245 | 6,937 | 521 | 96 |
| 1991 | 974,290 | 1,468.6 | 14,308 | 11 | 180 | 65 | 560 | 4,922 | 7,868 | 591 | 111 |
| % Change | -0.7 | 14.8 | 14.0 | 57.1 | 29.5 | 27.5 | 0.5 | 15.9 | 13.4 | 13.4 | 15.6 |

## Other Cities Summary

Other cities are urban places outside the MSAs. For I-UCR purposes, these are cities and towns outside the MSAs and surrounded by rural areas that are not under the jurisdiction of the county sheriffs' offices.

The inhabitants of other cities account for 8.5 percent of the state's population. Other cities account for 5.7 percent of the Illinois index crimes.

# Crime Index/Crime Rate Comparison - 1991/1990
## Other Cities

| | Population | Crime Rate per 100,000 | Total Crime Index | Murder | Criminal Sexual Assault | Robbery | Aggrvt. Assault & Battery | Burglary | Theft | Motor Vehicle Theft | Arson |
|---|---|---|---|---|---|---|---|---|---|---|---|
| 1990 | 969,843 | 3,909.2 | 37,913 | 21 | 324 | 297 | 1,682 | 7,142 | 27,150 | 1,129 | 168 |
| 1991 | 976,986 | 4,121.8 | 40,269 | 19 | 359 | 441 | 1,808 | 7,554 | 28,657 | 1,247 | 184 |
| % Change | 0.7 | 5.4 | 6.2 | -9.5 | 10.8 | 48.5 | 7.5 | 5.8 | 5.6 | 10.5 | 9.5 |

# SECTION VIII

## Law Enforcement Officers Killed

During 1991, two Illinois law enforcement officers were killed by felonious acts. A brief narrative on the circumstances surrounding each death is presented below:

January — Chicago Police Department

On January 7, 1991, a police officer with over four years' experience in law enforcement was shot while questioning a suspect in a squad car.

August — Chicago Housing Authority Police Department

On August 15, 1991, an officer with less than two years' experience in law enforcement was shot while he was on foot patrol.

# Law Enforcement Officers Assaulted/Battered - 1991
## Downstate

| TYPE OF ACTIVITY | TYPE OF WEAPONS | | | | | TYPE OF ASSIGNMENT | | | | | | | |
|---|---|---|---|---|---|---|---|---|---|---|---|---|---|
| | | | | | | 2-Man | 1-Man | | Detective Special Assign. | | Other | | Police Aslts. Cleared |
| | Total | Firearm | Knife | Other Weapon | Hands, Fists, Feet | Vehicle | Alone | Assist. | Alone | Assist. | Alone | Assist. | |
| Disturbance Calls | 211 | 1 | 6 | 12 | 192 | 5 | 38 | 154 | 3 | 6 | 0 | 5 | 197 |
| Burglaries in Progress | 9 | 0 | 1 | 2 | 6 | 2 | 4 | 2 | 0 | 1 | 0 | 0 | 7 |
| Robberies in Progress | 3 | 1 | 0 | 0 | 2 | 0 | 2 | 1 | 0 | 0 | 0 | 0 | 3 |
| Attempting Other Arrests | 88 | 1 | 0 | 4 | 83 | 5 | 19 | 59 | 1 | 0 | 2 | 2 | 71 |
| Civil Disorder | 5 | 0 | 1 | 1 | 3 | 0 | 0 | 4 | 0 | 0 | 0 | 1 | 2 |
| Handling Prisoners | 65 | 0 | 0 | 1 | 64 | 3 | 12 | 36 | 0 | 4 | 2 | 8 | 64 |
| Suspicious Persons | 30 | 0 | 0 | 1 | 29 | 3 | 9 | 16 | 0 | 1 | 0 | 1 | 29 |
| Ambush | 11 | 2 | 0 | 9 | 0 | 4 | 7 | 0 | 0 | 0 | 0 | 0 | 3 |
| Mentally Deranged | 10 | 0 | 1 | 1 | 8 | 0 | 2 | 5 | 2 | 1 | 0 | 0 | 7 |
| Traffic | 45 | 1 | 0 | 3 | 41 | 3 | 24 | 18 | 0 | 0 | 0 | 0 | 41 |
| All Other | 34 | 0 | 1 | 4 | 29 | 3 | 8 | 12 | 2 | 1 | 8 | 0 | 34 |
| **TOTAL** | **511** | **6** | **10** | **38** | **457** | **28** | **125** | **307** | **8** | **14** | **12** | **17** | **458** |
| **With Personal Injury** | 150 | 2 | 2 | 7 | 139 | | | | | | | | |
| **Without Personal Injury** | 361 | 4 | 8 | 31 | 318 | | | | | | | | |

| **Time of Assault** | | 1201-0200 | 0201-0400 | 0401-0600 | 0601-0800 | 0801-1000 | 1001-1200 |
|---|---|---|---|---|---|---|---|
| | AM | 110 | 71 | 35 | 14 | 11 | 16 |
| | PM | 18 | 22 | 43 | 33 | 49 | 89 |

# Law Enforcement Officers Assaulted/Battered - 1991
## Chicago P.D.

| TYPE OF ACTIVITY | TYPE OF WEAPONS | | | | | TYPE OF ASSIGNMENT | | | | | | | |
|---|---|---|---|---|---|---|---|---|---|---|---|---|---|
| | | | | | | 2-Man | 1-Man | | Detective Special Assign. | | Other | | Police Aslts. Cleared |
| | Total | Firearm | Knife | Other Weapon | Hands, Fists, Feet | Vehicle | Alone | Assist. | Alone | Assist. | Alone | Assist. | |
| Disturbance Calls | 335 | 20 | 21 | 27 | 267 | 253 | 20 | 34 | 1 | 18 | 7 | 2 | 323 |
| Burglaries in Progress | 12 | 0 | 0 | 0 | 12 | 9 | 2 | 0 | 0 | 0 | 1 | 0 | 11 |
| Robberies in Progress | 42 | 11 | 0 | 3 | 28 | 22 | 1 | 1 | 1 | 12 | 5 | 0 | 37 |
| Attempting Other Arrests | 279 | 13 | 5 | 21 | 240 | 117 | 24 | 18 | 10 | 86 | 12 | 12 | 267 |
| Civil Disorder | 15 | 0 | 0 | 7 | 8 | 4 | 0 | 0 | 0 | 6 | 1 | 4 | 13 |
| Handling Prisoners | 105 | 1 | 0 | 6 | 98 | 56 | 2 | 3 | 4 | 17 | 3 | 20 | 100 |
| Suspicious Persons | 106 | 25 | 1 | 8 | 72 | 44 | 8 | 1 | 2 | 31 | 11 | 9 | 91 |
| Ambush | 33 | 25 | 0 | 7 | 1 | 18 | 0 | 0 | 1 | 11 | 1 | 2 | 19 |
| Mentally Deranged | 25 | 2 | 0 | 10 | 13 | 20 | 1 | 0 | 0 | 3 | 1 | 0 | 11 |
| Traffic | 86 | 7 | 1 | 17 | 61 | 45 | 19 | 1 | 0 | 15 | 5 | 1 | 84 |
| All Other | 123 | 25 | 2 | 15 | 81 | 49 | 14 | 5 | 7 | 14 | 26 | 8 | 104 |
| **TOTAL** | **1161** | **129** | **30** | **121** | **881** | **637** | **91** | **63** | **26** | **213** | **73** | **58** | **1060** |
| **With Personal Injury** | 752 | 33 | 11 | 70 | 638 | | | | | | | | |
| **Without Personal Injury** | 409 | 96 | 19 | 51 | 243 | | | | | | | | |

| **Time of Assault** | | 1201-0200 | 0201-0400 | 0401-0600 | 0601-0800 | 0801-1000 | 1001-1200 |
|---|---|---|---|---|---|---|---|
| | AM | 159 | 113 | 54 | 8 | 34 | 42 |
| | PM | 65 | 83 | 102 | 127 | 162 | 212 |

# Law Enforcement Officers Assaulted/Battered - 1991
## State Totals

| TYPE OF ACTIVITY | TYPE OF WEAPONS | | | | | TYPE OF ASSIGNMENT | | | | | | | |
|---|---|---|---|---|---|---|---|---|---|---|---|---|---|
| | | | | | | 2-Man | 1-Man | | Detective Special Assign. | | Other | | Police Aslts. Cleared |
| | Total | Firearm | Knife | Other Weapon | Hands, Fists, Feet | Vehicle | Alone | Assist. | Alone | Assist. | Alone | Assist. | |
| Disturbance Calls | 546 | 21 | 27 | 39 | 459 | 258 | 58 | 188 | 4 | 24 | 7 | 7 | 520 |
| Burglaries in Progress | 21 | 0 | 1 | 2 | 18 | 11 | 6 | 2 | 0 | 1 | 1 | 0 | 18 |
| Robberies in Progress | 45 | 12 | 0 | 3 | 30 | 22 | 3 | 2 | 1 | 12 | 5 | 0 | 40 |
| Attempting Other Arrests | 367 | 14 | 5 | 25 | 323 | 122 | 43 | 77 | 11 | 86 | 14 | 14 | 338 |
| Civil Disorder | 20 | 0 | 1 | 8 | 11 | 4 | 0 | 4 | 0 | 6 | 1 | 5 | 15 |
| Handling Prisoners | 170 | 1 | 0 | 7 | 162 | 59 | 14 | 39 | 4 | 21 | 5 | 28 | 164 |
| Suspicious Persons | 136 | 25 | 1 | 9 | 101 | 47 | 17 | 17 | 2 | 32 | 11 | 10 | 120 |
| Ambush | 44 | 27 | 0 | 16 | 1 | 22 | 7 | 0 | 1 | 11 | 1 | 2 | 22 |
| Mentally Deranged | 35 | 2 | 1 | 11 | 21 | 20 | 3 | 5 | 2 | 4 | 1 | 0 | 18 |
| Traffic | 131 | 8 | 1 | 20 | 102 | 48 | 43 | 19 | 0 | 15 | 5 | 1 | 125 |
| All Other | 157 | 25 | 3 | 19 | 110 | 52 | 22 | 17 | 9 | 15 | 34 | 8 | 138 |
| **TOTAL** | **1672** | **135** | **40** | **159** | **1338** | **665** | **216** | **370** | **34** | **227** | **85** | **75** | **1518** |
| **With Personal Injury** | 902 | 35 | 13 | 77 | 777 | | | | | | | | |
| **Without Personal Injury** | 770 | 100 | 27 | 82 | 561 | | | | | | | | |

| **Time of Assault** | | 1201-0200 | 0201-0400 | 0401-0600 | 0601-0800 | 0801-1000 | 1001-1200 |
|---|---|---|---|---|---|---|---|
| | AM | 269 | 184 | 89 | 22 | 45 | 58 |
| | PM | 83 | 105 | 145 | 160 | 211 | 301 |

# SECTION IX

# ILLINOIS STATE POLICE

## Division of Forensic Services and Identification

## Bureau of Identification

DO NOT USE THESE CODES UNTIL JANUARY 1, 1991

Offense Codes, Descriptions, and Statute References shown in **Bold** are 1991 changes.

## ILLINOIS-UNIFORM CRIME REPORTING OFFENSE CODES

| CODE | OFFENSE | STATUTE REFERENCE |
|---|---|---|
| | **HOMICIDE** | |
| * 0110 | Murder First Degree | 38-9-1 |
| * 012A | Attempt Handgun | 38-8-4 |
| * 012B | Attempt Other Firearm | 38-8-4 |
| * 0122 | Attempt Knife or Cutting Instrument | 38-8-4 |
| * 0123 | Attempt Other Dangerous Weapons | 38-8-4 |
| * 0124 | Attempt Hands Fists Feet etc | 38-8-4 |
| * 0130 | Murder Second Degree | 38-9-2 |
| * 0141 | Involuntary Manslaughter | 38-9-3 |
| 0142 | Reckless Homicide | 38-9-3 |
| * 0150 | Justifiable Homicide | 38-7-1 |
| | **CRIMINAL SEXUAL ASSAULT** | |
| * 0261 | Aggravated Handgun | 38-12-14 |
| * 0262 | Aggravated Other Firearm | 38-12-14 |
| * 0263 | Aggravated Knife or Cutting Instrument | 38-12-14 |
| * 0264 | Aggravated Other Dangerous Weapons | 38-12-14 |
| * 0265 | Aggravated Other Means | 38-12-14 |
| * 0271 | Attempt Handgun | 38-8-4 |
| * 0272 | Attempt Other Firearm | 38-8-4 |
| * 0273 | Attempt Knife or Cutting Instrument | 38-8-4 |
| * 0274 | Attempt Other Dangerous Weapons | 38-8-4 |
| * 0275 | Attempt Other Means | 38-8-4 |
| * 0281 | Criminal Sexual Assault | 38-12-13 |
| * 0291 | Attempt Criminal Sexual Assault | 38-8-4 |
| | **ROBBERY** | |
| * 031A | Armed Handgun | 38-18-2 |
| * 031B | Armed Other Firearm | 38-18-2 |
| * 0312 | Armed Knife or Cutting Instrument | 38-18-2 |
| * 0313 | Armed Other Dangerous Weapons | 38-18-2 |
| * 0320 | Strong Arm No Weapon | 38-18-1 |
| * 033A | Attempt Armed Handgun | 38-8-4 |
| * 033B | Attempt Armed Other Firearm | 38-8-4 |
| * 0334 | Attempt Armed Knife or Cutting Instrument | 38-8-4 |
| * 0337 | Attempt Armed Other Dangerous Weapons | 38-8-4 |
| * 0340 | Attempt Strong Arm No Weapon | 38-8-4 |
| | **BATTERY** | |
| * 041A | Aggravated Handgun | 38-12-4(b)(1) & **4.2** & 4.3 & 4.6 |
| * 041B | Aggravated Other Firearm | 38-12-4(b)(1) & **4.2** & 4.3 & 4.6 |
| * 0420 | Aggravated Knife or Cutting Instrument | 38-12-4(b)(1) & 4.3 & 4.6 |
| * 0430 | Aggravated Other Dangerous Weapons | 38-12-4(b)(1) & 4.3 & 4.6 |
| * 0440 | Aggravated Hands Fists Feet etc (inflicts great bodily harm) | 38-12-4(a) & 4.3 & 4.6 |
| 0445 | Aggravated Hands Fists Feet etc | 38-12-4(b)(2-14) |
| 0460 | Simple Battery | 38-12-3 & **3.2** |
| 0470 | Reckless Conduct | 38-12-5 |
| | **RITUAL MUTILATION** | |
| * 0490 | Aggravated Handgun | 38-12-**32** |
| * 0491 | Aggravated Other Firearm | 38-12-**32** |
| * 0492 | Aggravated Knife or Cutting Instrument | 38-12-**32** |
| * 0493 | Aggravated Other Dangerous Weapons | 38-12-**32** |
| * 0494 | Aggravated Hands Fists Feet etc | 38-12-**32** |
| | **ASSAULT** | |
| * 051A | Aggravated Handgun | 38-12-2(a)(1)&(13) |
| * 051B | Aggravated Other Firearm | 38-12-2(a)(1)&(13) |
| * 0520 | Aggravated Knife or Cutting Instrument | 38-12-2(a)(1) |
| * 0530 | Aggravated Other Dangerous Weapons | 38-12-2(a)(1) |
| 0545 | Aggravated Hands Fists Feet etc | 38-12-2(a)(2-12) |
| 0560 | Simple Assault | 38-12-1 |
| | **BURGLARY** | |
| * 0610 | Forcible Entry | 38-19-1 |
| * 0620 | Unlawful Entry (No Force) | 38-19-1 |
| * 0625 | Residential Burglary (Forcible Entry) | 38-19-3 |
| * 0626 | Residential Burglary (Nonforcible Entry) | 38-19-3 |
| * 0630 | Attempt Forcible Entry | 38-8-4 |
| | **BURGLARY FROM MOTOR VEHICLE** | |
| * 0710 | Over $300 | 38-19-1 |
| * 0720 | $300 and Under | 38-19-1 |
| * 0750 | Attempt Burglary from Motor Vehicle | 38-8-4 |
| | **THEFT** | |
| * 0810 | Over $300 | 38-16-1 |
| * 0820 | $300 and Under | 38-16-1 |
| * 0850 | Attempt Theft | 38-8-4 |
| | **MOTOR VEHICLE THEFT** | |
| * 0910 | Autos | 38-16-1 |
| * 0915 | Trucks and Buses | 38-16-1 |
| * 0918 | Other Vehicles | 38-16-1 |
| * 0920 | Attempt Autos | 38-8-4 |
| * 0925 | Attempt Trucks and Buses | 38-8-4 |
| * 0930 | Attempt Other Vehicles | 38-8-4 |
| | **ARSON** | |
| * 1010 | Arson Explosive Device | 38-20-1 |
| * 1020 | Arson Incendiary Device | 38-20-1 |
| * 1025 | Aggravated Arson | 38-20-1.1 |
| 1030 | Possession Explosives Incendiary Device | 38-20-2 |
| * 1090 | Attempt Arson | 38-8-4 |
| | **DECEPTION** | |
| 1110 | Deceptive Practices | 38-17-1 |
| 1120 | Forgery | 38-17-3 |
| 1130 | Fraud | 38-17-1 |
| 1140 | Embezzlement | 38-17-1 |
| 1150 | Credit Cards | 17-5901 |
| 1160 | Deceptive Altering of Coins | 38-17.4 |
| 1170 | False Representation of Police or Organization | 38-17-2 |
| 1180 | False Personation of Peace Officer | 38-32-5.1 & 5.2 |
| 1190 | Attempt Deception | 38-8-4 |
| **1195** | **Financial Exploitation of Elderly Disabled Persons** | **38-16-1.3** |
| 1200 | Stolen Property Buy Receive Possess | 38-16-1(a)(4) |
| 1210 | Theft of Labor Service Use of Property | 38-16-3 |
| 1220 | Theft of Lost or Mislaid Property | 38-16-2 |
| 1230 | Poss of Key or Device to Coin Op Machine | 38-16-6 |
| 1235 | Unlawful Use of Recorded Sounds | 38-16-7 |
| 1240 | Unlawful Use of a Computer | 38-16D-3 |
| 1245 | Cable Television Service Offenses | 38-16-10 |
| | **CRIMINAL DAMAGE & TRESPASS TO PROPERTY** | |
| 1310 | Criminal Damage to Property | 38-21-1 |
| 1320 | Criminal Damage to Vehicle | 38-21-1 |
| 1330 | Criminal Trespass to Land | 38-21-3 |
| 1340 | Criminal Damage to State Supported Property | 38-21-4 |
| 1350 | Criminal Trespass to State Supported Land | 38-21-5 |
| 1360 | Criminal Trespass to Vehicle | 38-21-2 |
| 1365 | Criminal Trespass to Residence | 38-19-4 |
| 1370 | Criminal Damage to Fire Fighting Apparatus Hydrants or Equipment | 38-21-1.1 |
| 1375 | Institutional Vandalism | 38-21-1.2 |
| 1390 | Unauth Poss or Storage of Weapons | 38-21-6 |
| | **DEADLY WEAPONS** | |
| 1411A | Unlawful Use Handgun | 38-24-1 & **1.2** |
| 1411B | Unlawful Use Other Firearm | 38-24-1 & **1.2** |
| 1411C | Unlawful Use Other Dangerous Weapons | 38-24-1 |
| 1412A | Unlawful Sale Handgun | 38-24-3 |
| 1412B | Unlawful Sale Other Firearm | 38-24-3 |
| 1413A | Unlawful Poss Handgun | 38-24-3.1 |
| 1413B | Unlawful Poss Other Firearm | 38-24-3.1 |
| 1413C | Unlawful Poss Ammunition | 38-24-3.1 |
| 1440 | Register of Sales by Dealer | 38-24-4 |
| 1450 | Defacing Ident Marks of Firearms | 38-25-5 |
| 1460 | Firearms & Ammunition No FOID Card | 38-83-2 & 3 |
| 1499A | Attempt Handgun | 38-8-4 |
| 1499B | Attempt Other Firearm | 38-8-4 |
| 1499C | Attempt Other Dangerous Weapons | 38-8-4 |
| | **SEX OFFENSES** | |
| 1505 | Prostitution | 38-11-14 |
| 1510 | Soliciting for a Prostitute | 38-11-15 |
| 1515 | Pandering | 38-11-16 |
| 1520 | Keeping a Place of Prostitution | 38-11-17 |
| 1521 | Keeping a Juvenile Place of Prostitution | 38-11-17.1 |
| 1525 | Patronizing a Prostitute | 38-11-18 |
| 1526 | Patronizing a Juvenile Prostitute | 38-11-18.1 |
| 1530 | Pimping | 38-11-19 |
| 1531 | Juvenile Pimping | 38-11-19.1 |
| 1535 | Obscenity | 38-11-20 |
| 1540 | Harmful Material | 38-11-21 |
| 1542 | Tie-in Sales of Obscene Pub to Distrib | 38-11-22 |
| 1545 | Exploitation of a Child | 38-11-19.2 |
| 1562 | Aggravated Criminal Sexual Abuse | 38-12-16 |
| 1563 | Criminal Sexual Abuse | 38-12-15 |
| 1564 | Criminal Transmission of HIV | 38-12-16.2 |
| 1565 | Indecent Solicitation of a Child | 38-11-6 |
| 1570 | Public Indecency | 38-11-9 |
| 1580 | Sexual Relations within Families | 38-11-11 |
| 1582 | Child Pornography | 38-11-20.1 |
| 1585 | All Other Sex Offenses | |
| 1590 | Attempt Sex Offenses | 38-8-4 |
| | **GAMBLING** | |
| 1610 | Bookmaking | 38-28-1.1(a) |
| 1620 | Numbers Lottery | 38-28-1(a)7 |
| 1630 | Keeping a Gambling Place | 38-28-3 |
| 1640 | Reg of Fed Gambling Stamps | 38-28-4 |
| 1650 | Card Game Operating | 38-28-1(a)3 |
| 1651 | Card Game Playing | 38-28-1(a)1 |
| 1660 | Dice Game Operating | 38-28-1(a)3 |
| 1661 | Dice Game Playing | 38-28-1(a)1 |
| 1670 | Gambling Device | 38-28-1(a)3 |
| 1680 | All Other Gambling Offenses | |
| | **OFFENSES INVOLVING CHILDREN** | |
| 1710 | Endangering Life or Health | 23-2354 |
| 1720 | Contrib to Delinq of a Child | 23-2361a |
| 1725 | Contrib to Crim Delinq of a Juvenile | 38-33D-1 |
| 1730 | Curfew | 23-2371 |
| 1740 | Runaway (Juvenile) | 37-803-3 |
| 1750 | Child Abuse | 23-2051 |
| 1760 | Paternity | 40-2503 |
| 1770 | Truancy | 37-803-3 |
| 1775 | Unlawful Sale of a Travel Ticket to a Minor | 38-10-8 |
| 1780 | All Other Offenses Involving Children | |
| | **CANNABIS CONTROL ACT** | |
| 1811 | Poss of 30 Grams or Less | 56 -704 |
| 1812 | Poss of Over 30 Grams | 56 -704 |
| 1821 | Manuf Del or Possess w Intent to Del or Manuf 10 Grams or Less | 56 -705 |
| 1822 | Manuf Del or Possess w Intent to Del or Manuf Over 10 Grams | 56 -705 |
| 1830 | Casual Delivery | 56 -706 |
| 1840 | Delivery to Persons Under 18 | 56 -707 |
| 1850 | Production of Cannabis Plant | 56 -708 |
| 1860 | Calculated Cannabis Conspiracy | 56 -709 |
| 1880 | All Other Cannabis Control Offenses | |
| 1900 | Intoxicating Compounds | 38-81-1 |
| | **CONTROLLED SUBSTANCES ACT** | |
| 2010 | Manuf Del or Possess w Intent to Del or Manuf Cont Substance | 56 -1401 |
| 2020 | Possessing a Controlled Substance | 56 -1402 |
| 2030 | Look-alike Subs Manuf Del or Possess | 56 -1404 |
| 2040 | Delivery or Poss Intent to Deliver | 56 -1401 |
| 2050 | Criminal Drug Conspiracy | 56 -1405 & 1405.1 |
| 2060 | Licensed Operations | 56 -1302 |
| 2070 | Delivery to Persons Under 18 | 56 -1407 |
| 2080 | Failure to Keep Records | 56 -1306 |
| 2090 | All Other Controlled Substances Offenses | |
| | **HYPODERMIC SYRINGES & NEEDLES ACT** | |
| 2110 | Possession or Sale | 38-22-50 & 51 |
| 2120 | Failure to Keep Records | 38-22-52 |
| | **DRUG PARAPHERNALIA ACT** | |
| * 2160 | Sale or Delivery of Drug Paraphernalia | 56 -2103 |
| | **LIQUOR CONTROL ACT VIOLATIONS** | |
| 2210 | Sales to Minors Drunkards etc | 43-131-6-16 |
| 2220 | Illegal Possession by Minor | 43-134a 6-20 |
| 2230 | Illegal Consumption by Minor | 43-134a 6-20 |
| 2240 | Misrepres of Age by Minor | 43-134a 6-20 |
| 2250 | All Other Liquor Control Offenses | |
| | **MOTOR VEHICLE OFFENSES** | |
| 2410 | Driving Under the Influence Alcohol | 95 -11-501 |
| 2420 | Driving Under the Influence Drugs | 95 -11-501 |
| 2430 | Trans of Alcoholic Liquor | 95 -11-502 |
| 2440 | Reckless Driving | 95 -11-503 |
| 2445 | Hit and Run | 95 -11-401 |
| 2450 | Drag Racing | 95 -11-504 |
| 2455 | No Registration | 95 -3-701 |
| 2460 | Cancel Susp Revoked Registration | 95 -3-702 |
| 2461 | Operate Uninsured Motor Vehicle | 95 -3-707 |
| 2462 | Operation of Motor Vehicle when Registration Suspended for Noninsurance | 95 -3-708 |
| **2463** | **False Auto Insurance Card** | **95½-3-710** |
| 2465 | Improper Use of Registration | 95 -3-703 |
| 2470 | No Drivers License | 95 -6-101 |
| 2475 | Motor Vehicle Anti-Theft Laws | 95 -4-102 105 |
| 2480 | Suspended Revoked Drivers License | 95 -6-303 |
| 2485 | Driver and Passenger Safety Belts | 95 -12-603.1 |
| 2490 | Unlawful Use of Drivers License | 95 -6-301 |
| 2495 | Flee or Attempt to Elude Police Officer | 95 -11-204 |
| | **ABORTION** | |
| 2500 | Criminal Abortion | 38-81-26 |
| | **DISORDERLY CONDUCT** | |
| * 2805 | Vagrancy (Local Laws) | |
| * 2807 | Drunkenness (Local Laws) | |
| * 2810 | Prowler | 38-26-1(a)(1) |
| 2820 | Telephone Threat | 38-26-1(a)(1) |
| 2825 | Harassment by Telephone | 134-16.4.1 |
| 2830 | Obscene Phone Calls | 134-16.4 |
| 2840 | False Fire Alarm | 38-26-1(a)(2) |
| 2850 | Bomb Threat | 38-26-1(a)(3) |
| 2860 | False Police Report | 38-26-1(a)(4) |
| 2870 | Peeping Tom | 38-26-1(a)(5) |
| 2880 | Confinement to Prevent a Crime | 38-200-1 |
| 2890 | All Other Disorderly Conduct Offenses (Not Drunkenness) | 38-26-1(a)(1) |
| 2900 | Air Rifles | 38-82-2 & 3 |
| 3000 | Fireworks | 127 -128 |
| 3100 | Mob Action & Related Offenses | 38-25-1 |
| 3200 | Armed Violence | 38-33A-2 |
| 3300 | Public Demonstration | 38-85-1 |
| 3400 | Looting | 38-42-1 |
| 3500 | Property Forfeit (Public Nuis) | 38-37-1 |
| | **INTERFERENCE WITH PUBLIC OFFICERS** | |
| 3710 | Resist Obstruct Disarm an Officer | 38-31-1 & 1a |
| 3720 | Refusing to Aid an Officer | 38-31-8 |
| 3730 | Obstructing Justice | 38-31-4 |
| 3740 | Concealing or Aiding a Fugitive | 38-31-5 |
| 3750 | Escape | 38-31-6 |
| 3760 | Aiding Escape | 38-31-7 |
| 3770 | Bringing Contraband into a Penal Institution | 38-31A-1.1 & 1.2 |
| 3800 | Interfer with Judicial Procedure | 38-32 |
| 3810 | Contempt of Court | 38-1-3 |
| 3820 | Perjury | 38-32-2 |
| 3910 | Bribery | 38-29 & 29 A & 33-1 & 2 |
| 3920 | Official Misconduct | 38-33-3 |
| 3960 | Intimidation | 38-12-6 |
| 3965 | Ethnic Intimidation | 38-12-7.1 |
| 3970 | Extortion | Title 18 U.S. Code 875-876 |
| | **KIDNAPPING** | |
| 4210 | Kidnapping | 38-10-1 |
| 4220 | Aggravated Kidnapping | 38-10-2 |
| 4230 | Unlawful Restraint (includes Aggravated) | 38-10-3 & 3.1 |
| 4240 | Forcible Detention | 38-10-4 |
| 4250 | Child Abduction | 38-10-5 |
| 4255 | Attempt Child Abduction | 38-8-4 |
| 4260 | Aiding and Abetting Child Abduction | 38-10-7 |
| 4270 | Harboring a Runaway | 38-10-6 |
| | **OTHER OFFENSES** | |
| 4310 | Possession of Burglary Tools | 38-19-2 |
| 4387 | Violation of Orders of Protection | 38-12-30 |
| 4410 | Draft Cards Destruction or Mutilation | 38-90-11 |
| **4420** | **Criminal Fortification** | **38-19-5** |
| 4510 | Probation Violation or Revocation | 38-1005-6-4 |
| 4625 | Parole Violation or Revocation | 38-1003-3-9 |
| 4710 | Suspicion | 38-107-2 |
| 4720 | AWOL and Desertion | ART 85-U.C.M.J. |
| 4730 | Illegal Entry Alien | Title 8 U.S. Code 1325 |
| 5000 | Other Criminal Offenses | |
| 5060 | Other Traffic Offenses | |
| 5080 | Other Departmental Services | |

*Indicates Part 1 Offenses

ISP 6-260 (12/90)

# Multi-County Agencies

| City | County | County | County | County |
|---|---|---|---|---|
| Alexis | Mercer | Warren | | |
| Algonquin | Kane | McHenry | | |
| Arthur | Douglas | Moultrie | | |
| Aurora | DuPage | Kane | | |
| Barrington Bacog | Cook | Lake | | |
| Barrington Hills | Cook | Kane | Lake | McHenry |
| Bartlett | Cook | DuPage | | |
| Batavia | DuPage | Kane | | |
| Bensenville | Cook | DuPage | | |
| Bolingbrook | DuPage | Will | | |
| Brighton | Jersey | Macoupin | | |
| Buffalo Grove | Cook | Lake | | |
| Burr Ridge | Cook | DuPage | | |
| Casey | Clark | Cumberland | | |
| Centralia | Clinton | Marion | | |
| Channahon | Grundy | Will | | |
| Chicago | Cook | DuPage | | |
| Coal Valley | Henry | Rock Island | | |
| Collinsville | Madison | St. Clair | | |
| Dallas City | Hancock | Henderson | | |
| Deer Creek | Tazewell | Woodford | | |
| Deerfield | Cook | Lake | | |
| Dwight | Grundy | Livingston | | |
| East Dundee | Cook | Kane | | |
| Elgin | Cook | Kane | | |
| Elk Grove Village | Cook | DuPage | | |
| Fairmont City | Madison | St. Clair | | |
| Fox Lake | Lake | McHenry | | |
| Fox Riv Val Garden | Lake | McHenry | | |
| Frankfort | Cook | Will | | |
| Grayville | Edwards | White | | |
| Hanover Park | Cook | DuPage | | |
| Hinsdale | Cook | DuPage | | |
| Hoffman Estates | Cook | Kane | | |
| Island Lake | Lake | McHenry | | |
| Lakemoor | Lake | McHenry | | |
| Madison | Madison | St. Clair | | |
| Minooka | Grundy | Will | | |
| Montgomery | Kane | Kendall | | |
| Naperville | DuPage | Will | | |
| New Baden | Clinton | St. Clair | | |
| Oak Brook | Cook | DuPage | | |
| Park Forest | Cook | Will | | |
| Pekin | Peoria | Tazewell | | |
| Peoria Heights | Peoria | Tazewell | Woodford | |
| Roselle | Cook | DuPage | | |
| Sandwich | De Kalb | Kendall | | |
| Sauk Village | Cook | Will | | |
| Schaumburg | Cook | DuPage | | |
| Seneca | Grundy | LaSalle | | |
| St. Charles | DuPage | Kane | | |
| Steger | Cook | Will | | |
| Streator | LaSalle | Livingston | | |
| Tinley Park | Cook | Will | | |
| University Park | Cook | Will | | |
| Virden | Macoupin | Sangamon | | |
| Wamac | Clinton | Marion | Washington | |
| Wayne | DuPage | Kane | | |
| Wheeling | Cook | Lake | | |
| Willow Springs | Cook | DuPage | | |
| Woodridge | DuPage | Will | | |

Illinois State Police
Division of Forensic Services and Identification
Bureau of Identification
726 South College
P.O. Box 3677
Springfield, IL 62708

Special 4th Class

U.S. Postage Paid
Spfld., IL
Permit #924

To: